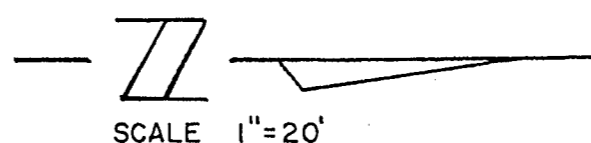
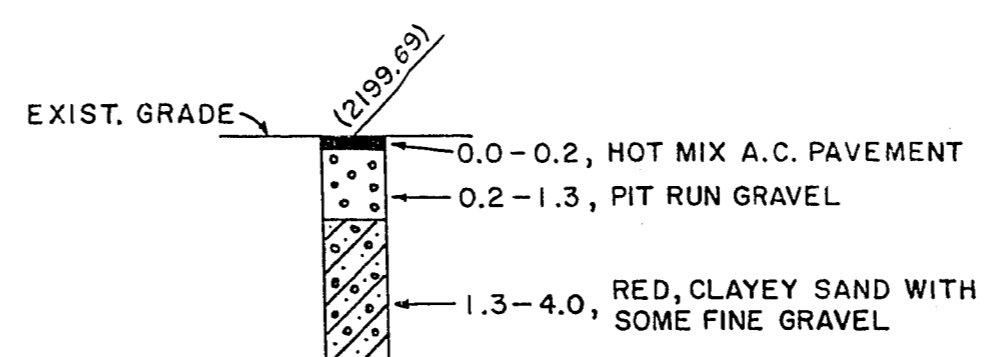


DECATUR

BLVD.



TEST HOLE NO. 6 (8+00, LT.)



7+35.77 - ANGLE POINT IN WEST R/W LINE. ANGLE = 00°54'28" LEFT.

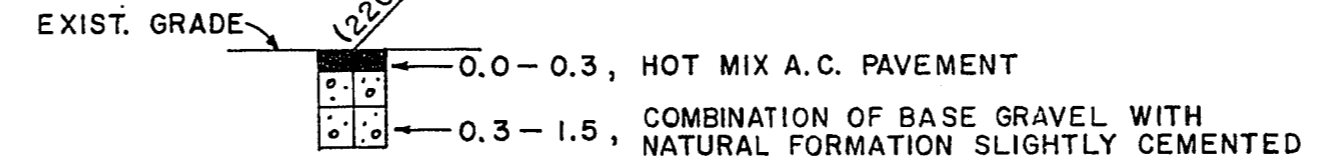
SEE DRAWING NO. 107V-717A FOR STAGE I CONSTRUCTION

INSTALL FIRE HYDRANT & APPURTENANCES - STA. 7+30

SOUTH LIMITS OF 2nd STAGE CONSTRUCTION

MAYFLOWER LANE

TEST HOLE NO. 5 (7+60, SEC. LINE)

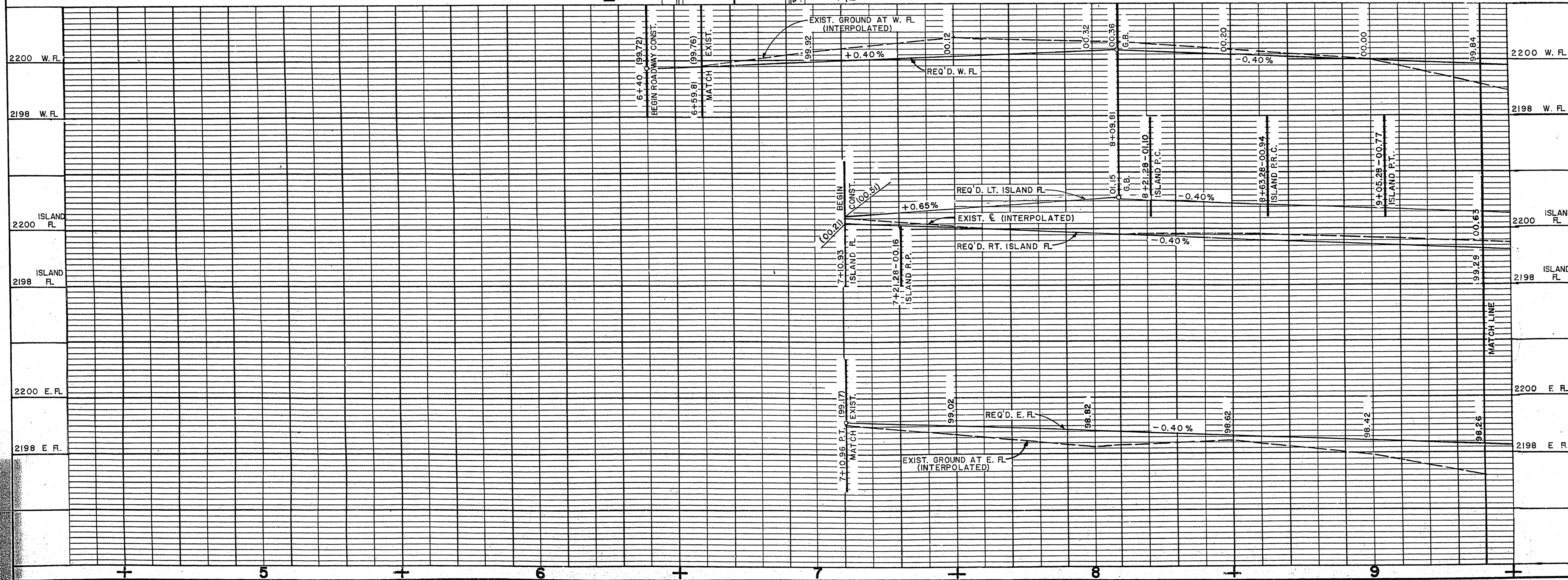


APPROXIMATE QUANTITIES - THIS SHEET

ITEM	DESCRIPTION	UNIT	QUANTITY
201.1	ROADWAY EXCAVATION	C.Y.	71.9
200.32	SAWCUT ASPHALTIC CONCRETE	L.F.	176
320.2	ISLAND SUBGRADE TREATMENT	S.Y.	155
302.1	TYPE I GRAVEL BASE	C.Y.	692
302.2	TYPE II GRAVEL BASE	C.Y.	338
333.1	FOG SEAL	S.Y.	2,633
334.6	ASPHALTIC CONCRETE 3"	S.Y.	2,479
334.3	ASPHALTIC CONCRETE 1 1/2"	S.Y.	155
340.1	CONCRETE CURB & GUTTER	L.F.	509
340.2	ISLAND CURB (CONCRETE)	L.F.	445
340.3	CONCRETE SIDEWALK	S.F.	2,546
340.31	CONCRETE ISLAND SURFACE	S.F.	406
560.5	INSTALL FIRE HYDRANT	EA	1

EXISTING UTILITIES ARE LOCATED ON THE PLANS FOR THE CONVENIENCE OF THE CONTRACTOR ONLY. THE CONTRACTOR SHALL BEAR FULL RESPONSIBILITY FOR PROTECTION OF UTILITIES AND THE CITY BEARS NO RESPONSIBILITY FOR UTILITIES NOT SHOWN ON THE PLANS OR NOT IN THE LOCATION SHOWN ON THE PLANS.

CONTRACT DRAWING
MAY 24 1967



REVISION NO.	DESCRIPTION	BY	DATE	APPROVAL

REVISIONS

CITY OF LAS VEGAS NEVADA
DEPARTMENT OF PUBLIC WORKS
SERVICES DIVISION

DECATUR BOULEVARD
ALTA DRIVE TO WEST FREMONT
STA. 4+40 TO STA. 9+40

W.O. NO. 756	E.B.K. NO. 65-12 X	DATE	DRAWING NO.
SC. (H) 1" = 20'	SC. (V) 1" = 2'	5-22-67	107V-717B
DES. G. GITTNER	5-22-67	PJ. O. NO. 241	
DES. L. WILLIAMS	5-22-67		
APPROVED BY DIRECTOR OF PUBLIC WORKS			

5-24-67

SHEET 2 OF 15