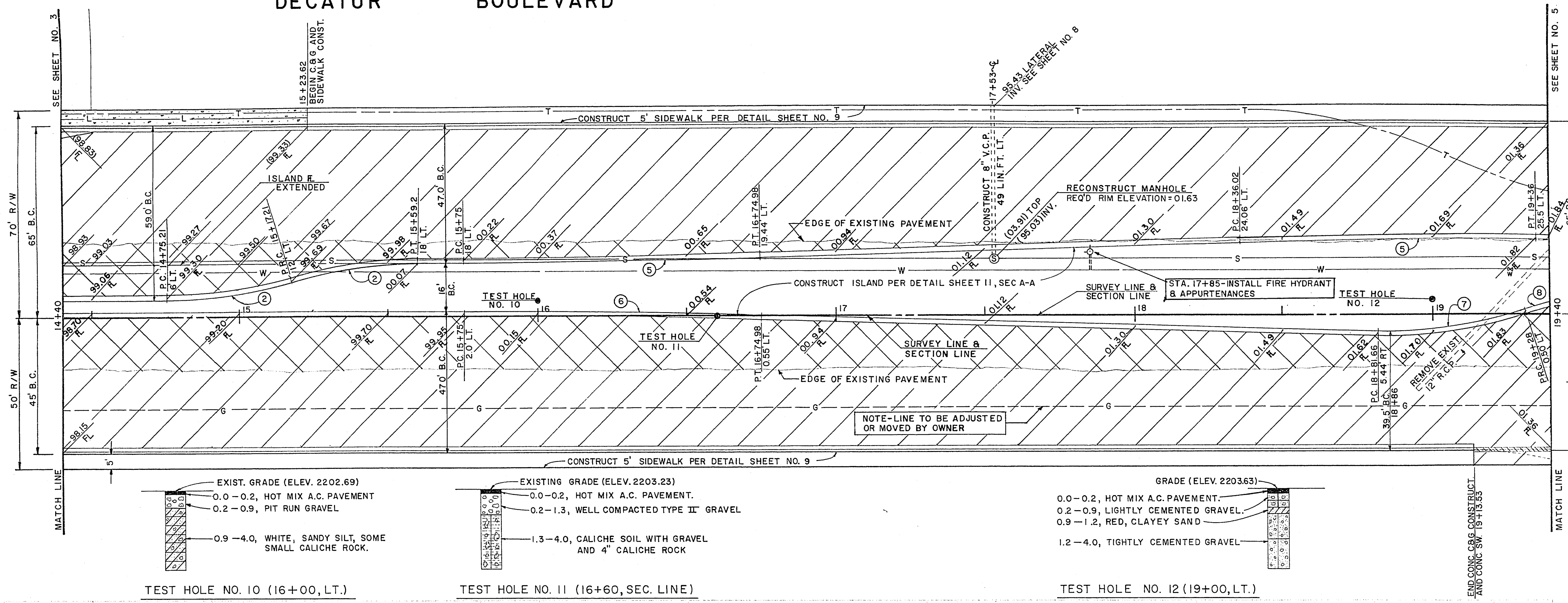
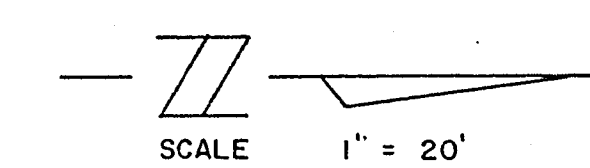


DECATUR BOULEVARD



APPROXIMATE QUANTITIES, SHEET 4 (STA. 14+40 TO 19+40)

ITEM	DESCRIPTION	QUANTITY	UNIT
201.1	ROADWAY EXCAVATION	618.9	CY
340.3	CONCRETE SIDEWALK	445.0	SF
340.2	ISLAND CURB (CONCRETE)	100.2	LF
340.1	CONCRETE CURB & GUTTER	8.9	LF
340.3	CONCRETE ISLAND SURFACE	1.4	SF
512.52	RECONSTRUCT MANHOLE	1	EA
512.91	8" SEWER CONNECTION	1	EA
123.206	8" SEWER LATERAL	4.9	LF
302.1	TYPE I GRAVEL BASE	130.6	CY
302.2	TYPE II GRAVEL BASE	70.7	CY
320.2	ISLAND SUBGRADE TREATMENT	10.63	SY
334.3	ASPHALTIC CONCRETE 1 1/2"	46.64	SY
334.22	ASPHALTIC CONCRETE 1 1/2"	10.63	SY
333.1	FOG SEAL COAT	572.7	SY
560.5	INSTALL FIRE HYDRANT	1	EA

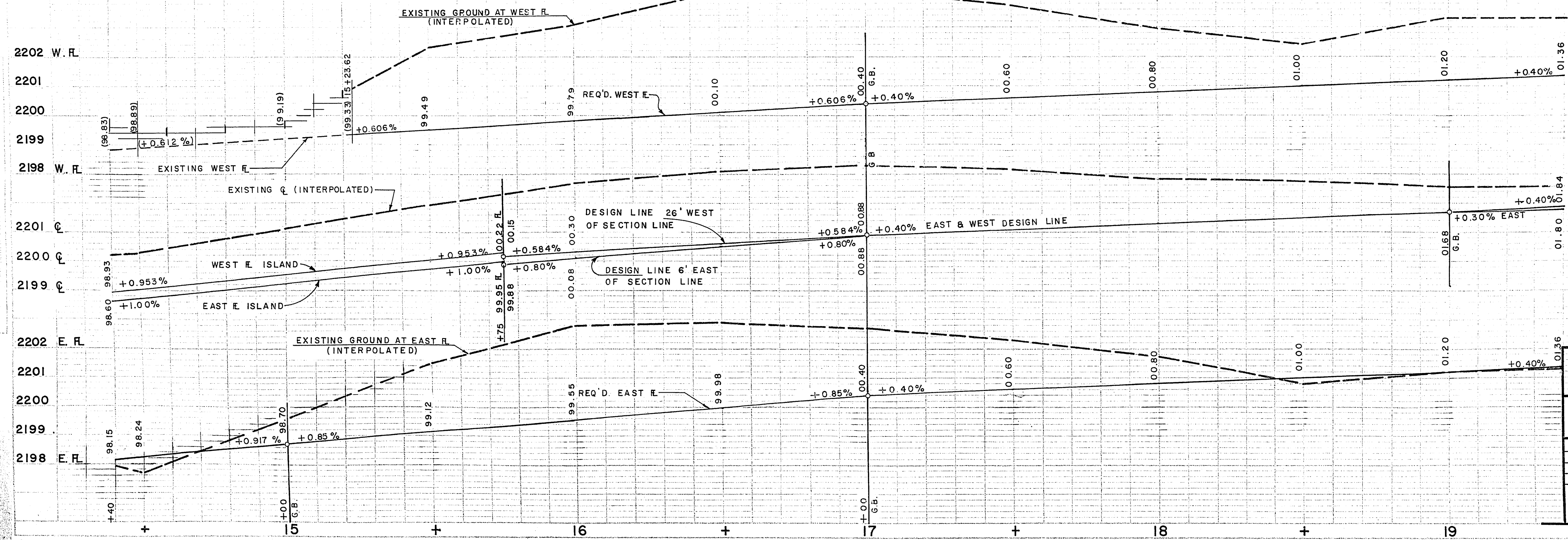
CURVE DATA

NO.	DELTA	RADIUS	TANGENT	LENGTH
2	16°15'37"	150.00	21.43	42.57
5	1°38'46"	3480.44	50.00	99.99
6	1°39'59"	3451.89	50.00	99.99
7	17°55'12"	150.00	23.65	46.51
8	16°15'37"	150.00	21.43	42.57

NOTE: ALL DIMENSIONS WHERE A.C. CURB IS BEING CONSTRUCTED ARE TO THE BACK OF THE FUTURE CONCRETE CURB. SEE DETAIL, SHEET 11.

EXISTING UTILITIES ARE LOCATED ON THE PLANS FOR THE CONVENIENCE OF THE CONTRACTOR ONLY. THE CONTRACTOR SHALL BEAR FULL RESPONSIBILITY FOR PROTECTION OF UTILITIES AND THE CITY BEARS NO RESPONSIBILITY FOR UTILITIES NOT SHOWN ON THE PLANS OR NOT IN THE LOCATION SHOWN ON THE PLANS.

EXISTING UTILITIES ARE LOCATED ON THE PLANS FOR THE CONVENIENCE OF THE CONTRACTOR ONLY. THE CONTRACTOR SHALL BEAR FULL RESPONSIBILITY FOR PROTECTION OF UTILITIES AND THE CITY BEARS NO RESPONSIBILITY FOR UTILITIES NOT SHOWN ON THE PLANS OR NOT IN THE LOCATION SHOWN ON THE PLANS.



CONTRACT DRAWING

APPROVED

7
1
5
4
6
3
2

Handwritten notes and signatures:
 2/19/67
 2/24/67
 2/25/67

CITY OF LAS VEGAS NEVADA
ENGINEERING DEPT.

DECATUR BOULEVARD ALTA DRIVE TO WEST FREMONT STATION 14+40 TO STATION 19+40		
WORK ORDER 756	DATE 1-18-67	SC. NO. 1" = 2'
DES. KIRK ANDERSON	1-18-67	F.B.K. NO. 65-12X
DR. AL ARMSTRONG	1-18-67	P.J.O. NO. 241
CD. W.L.J. [Signature]		DRAWING NO. 107V-717B
APPROVED BY CITY ENGR. [Signature]	3-6-67	