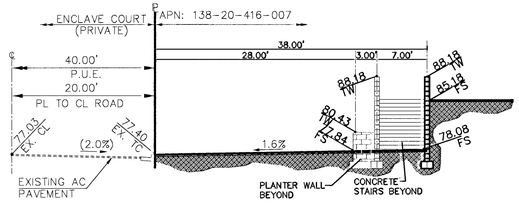

ENTRY STEPS PROFILE (A / C8.01)
NTS

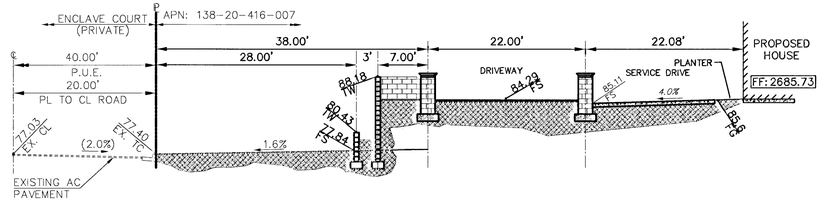

CROSS SECTION (C / C8.01)
NTS

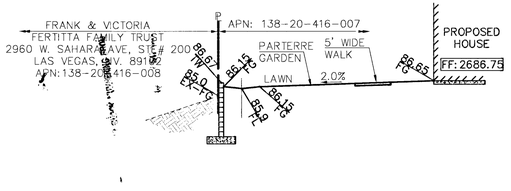

CROSS SECTION (D / C8.01)
NTS

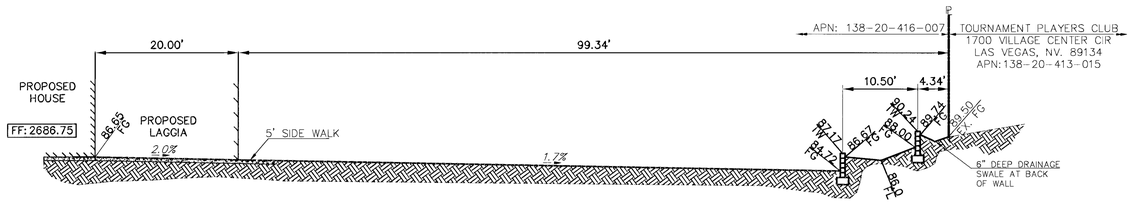

CROSS SECTION (E / C8.01)
NTS

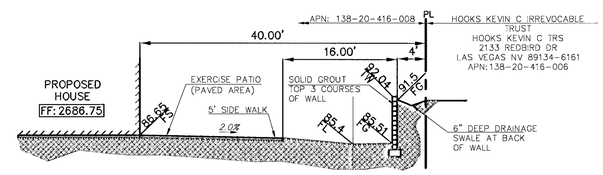

CROSS SECTION (F / C8.01)
NTS

NOT USED (B / C8.01)
NTS

SEALED FOR 1 THRU 5

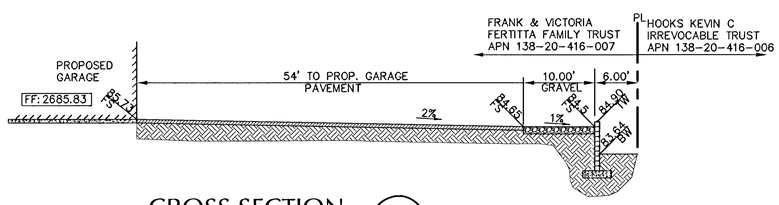

CROSS SECTION (G / C8.01)
NTS

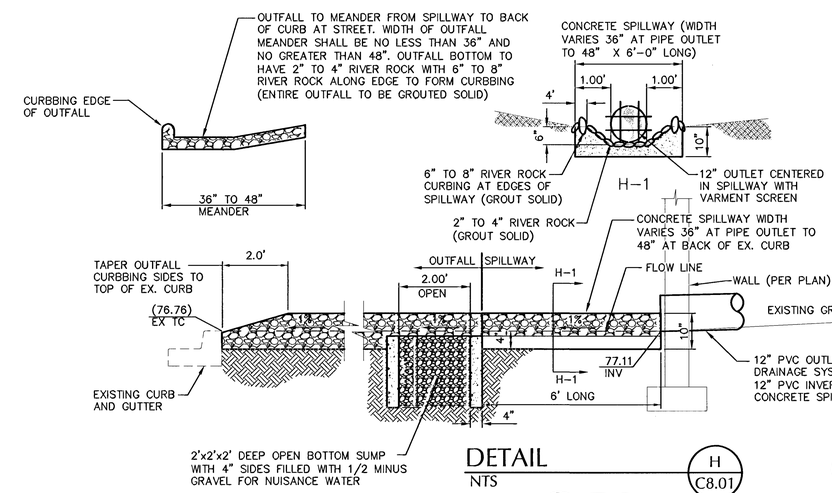

DETAIL (H / C8.01)
NTS

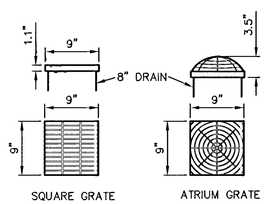

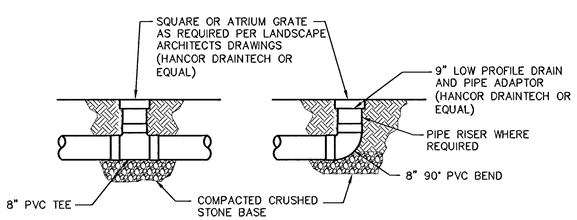

NOTE
1. SEE SITE DRAINAGE PLAN FOR RIM AND INVERT ELEVATIONS
2. SEE LANDSCAPE ARCHITECTS DRAWINGS FOR TYPE AND STYLE OF GRATE.

DETAIL (J / C8.01)
NTS

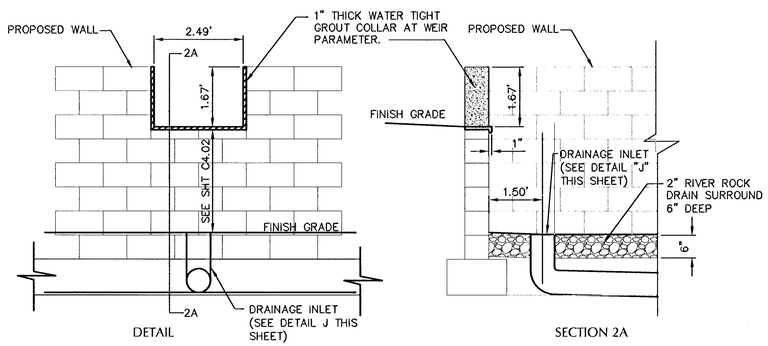

DRAINAGE WEIR DETAIL (K / C8.01)
NTS

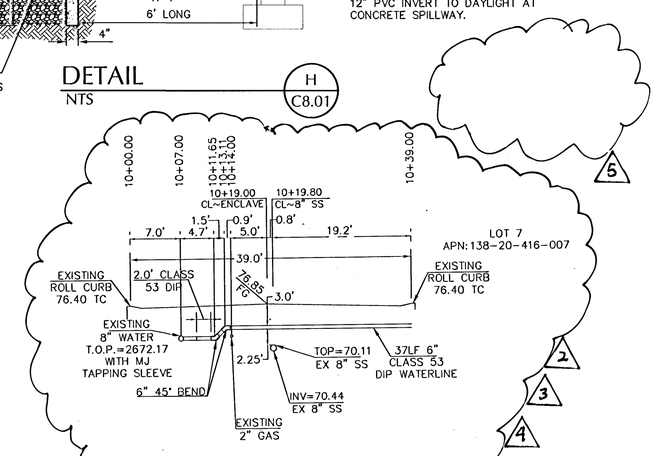

CROSS SECTION (M / C8.01)
NTS

NO.	DESCRIPTION OF REVISIONS	DATE	INITIALS
1	REVISED ALL DETAILS DUE TO GRADE AND WALL CHANGES AND REVISED SHEET INDEX	08/23/07	EP
2	ADDED WATERLINE PROFILE (LVVWD)	6/17/08	
3	REVISED PLAN & WATERLINE PROFILE (LVVWD)	11/25/08	
4	REVISED WATERLINE PROFILE (LVVWD)	12/17/08	
5	REMOVED EXCASING NOTE (LVVWD)	1/25/10	

PROFESSIONAL ENGINEER STATE OF NEVADA
THOMAS D. MILLER
EXP. 12-31-07
CIVIL
No. 15776
1-23-07

DATE	08/23/07
JOB NUMBER	2137.02
DESIGN BY	B. CHAMBERLAIN
DRAWN BY	D. BOUMAN
CHECKED BY	T. MILLER P.E.

ENCLAVE LOT 7 RESIDENCE

APN: 138-20-416-007

DETAIL SHEET I

MARTIN & MARTIN
CIVIL ENGINEERS & SURVEYORS
2101 S. JONES BLVD
SUITE 120
LAS VEGAS, NV 89146
PHONE (702) 248-8000
FAX (702) 248-8070

MYLAR REPLOT

SHEET NUMBER
C8.01
SHEET 8 OF 9

CLV dwg # 107V148.47