



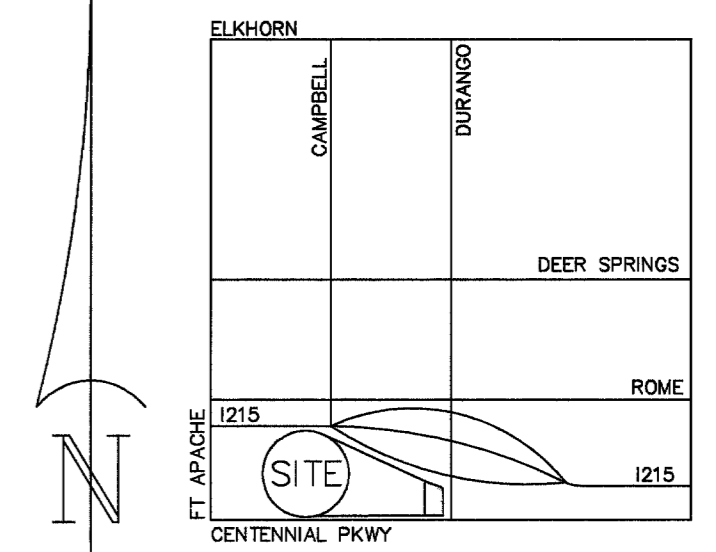
Call before you  
**OVERHEAD**  
1-702-227-2929  
AVOID CUTTING UNDERGROUND  
UTILITY LINES. IT'S COSTLY  
Call before you  
**you Dig**  
1-702-455-7811  
1-702-729-6611  
1-800-227-2600

**BASIS OF BEARINGS**

SOUTH 89°30'38" WEST, BEING THE SOUTH LINE OF THE SE 1/4 OF THE SW 1/4 OF SECTION 20, T. 19 S., R. 60 E. M.D.M., CITY OF LAS VEGAS, CLARK COUNTY, NEVADA PER A RECORD OF SURVEY ON FILE WITH THE CLARK COUNTY RECORDER IN FILE 123, PAGE 82.

**BENCHMARK**



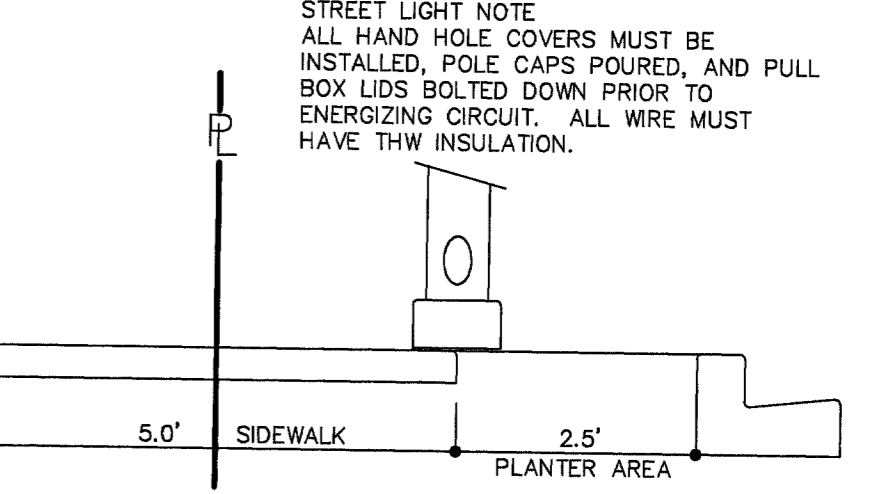
CITY OF LAS VEGAS BENCHMARK #BLV90 29NNW6, BEING A RIVET AND PLATE IN CONCRETE WALL FOOTING, SOUTHEAST CORNER OF CENTENNIAL AND CAMPBELL.  
ELEVATION=785.8255 METERS (2578.16 FEET)  
NAVD 1988, CITY OF LAS VEGAS VERTICAL CONTROL 06-2002  
ADD 2500' TO SHOWN SPOT ELEVATIONS. TOPOGRAPHY PROVIDED BY WESCO SURVEYS DATED NOVEMBER 2005.



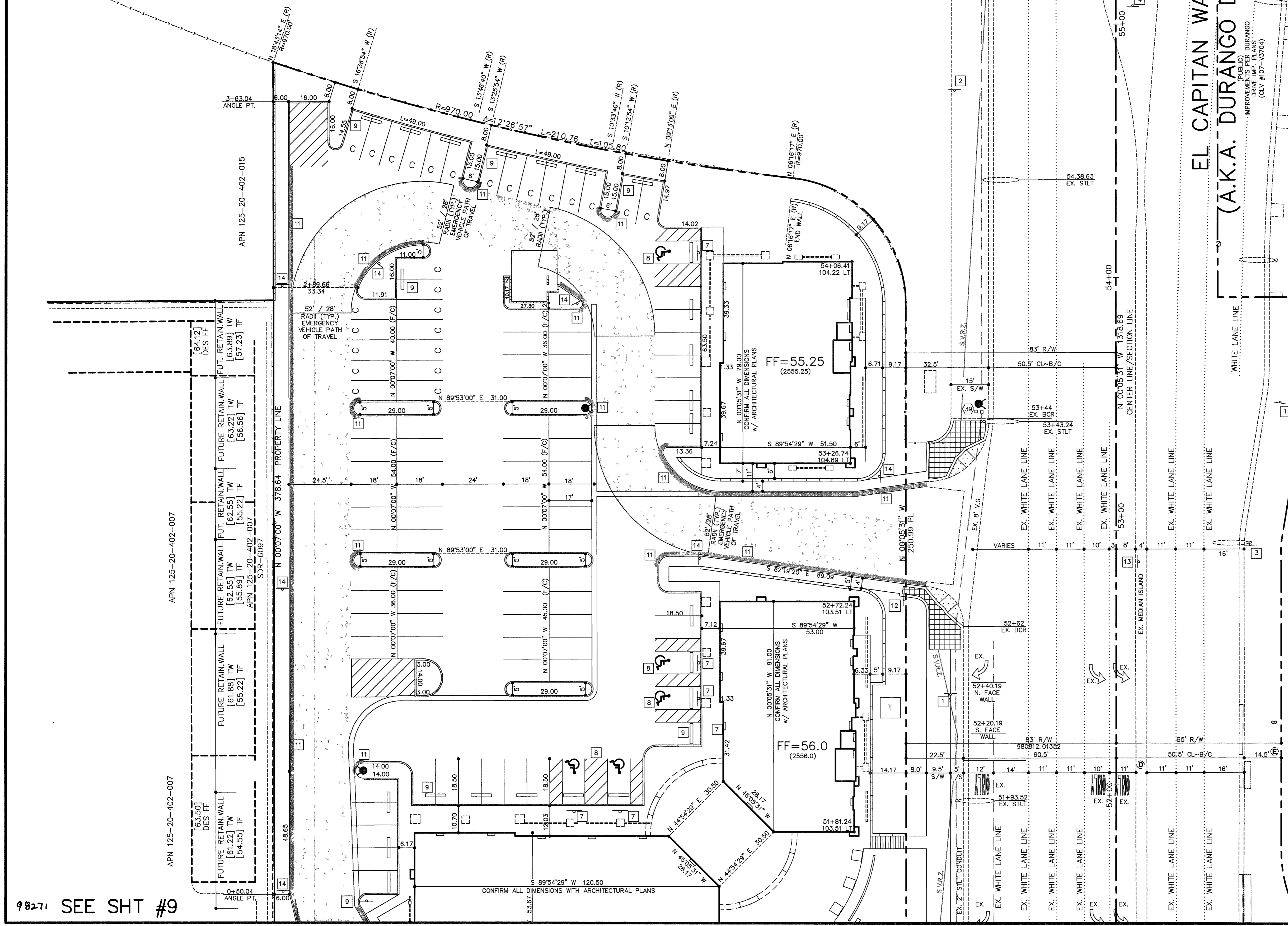
**VICINITY MAP**  
N.T.S.

**LEGEND & QUANTITY ESTIMATE**

- 1 EX. R3-7R SIGN
- 2 EX. R2-1(35) 35 M.P.H. SPEED LIMIT SIGN
- 3 EX. R2-1(45) 45 M.P.H. SPEED LIMIT SIGN
- 4 EX. WEST 215 SIGN
- 5 EX. R4-7 SIGN
- 6 INSTALL (30") R1-1 STOP SIGN 1 EA. & R3-SR RIGHT TURN ONLY SIGN 1 EA.
- 7 INSTALL R7-8 SIGN 5 EA.
- 8 INSTALL 4" WIDE WHITE STRIPES w/ 4" DIAGONALS @ 36" O.C. ACCESSIBLE ROUTE
- 9 INSTALL CONCRETE BUMPER BLOCK PER STD DWG #238 28 EA.
- 10 REPLACE PAVEMENT MARKINGS DESTROYED BY AC PAVING INSTALLATION
- 11 PAINT CURB RED & STENCIL "FIRE LANE - NO PARKING" @ 50' O.C.
- 12 INSTALL R1-1 "STOP SIGN" (30") 2 EA.
- 13 INSTALL R6-1R SIGN 1 EA.
- 14 "FIRE LANE/NO PARKING" SIGN 7 EA. SEE #14 DETAIL SHEET #13
- 15 INSTALL PAVEMENT MARKING w/ GOLD POLYMER FILM
- 16 EX. BOX MARKED "STREET LIGHT"
- 17 2" ST. LIGHT CONDUIT w/ WIRE 236 LF
- 18 4" PVC FAST CONDUIT w/ #8 BARE OR GREEN CONDUCTOR PER DWG #632G.03.01 236 LF
- 19 "P-30" PULL BOX w/ "FIBER OPTIC" 2 EA.
- 20 250 WATT STREET LIGHT w/ 2 EA. AMERON POLE #BB1-26 OR APPROVED EQUAL PER TOWN CENTER STD.S FIG. 22
- 21 PREFERRED NV. POWER TRANS. LOCATION
- 22 EX. STREET LIGHT
- 23 S.V.R.Z. (SITE VISIBILITY RESTRICTION ZONE) NOTHING OVER TWENTY-FOUR (24) INCHES IN HEIGHT (MEASURED FROM THE TOP OF THE ADJACENT CURB IF CURB EXISTS) WITHIN THE S.V.R.Z. (APPROVED OBJECTS AS SHOWN EXCEPTED)




SEE SHT #9 SCALE IN FEET 1 INCH = 20 FT.



**DUNNAM CIVIL ENGINEERS**  
3471 WEST OQUENDO ROAD SUITE 101  
LAS VEGAS, NV 89118  
(702) 798-1088 (702) 367-8145 FAX

**DURANGO AND CENTENNIAL CENTER**  
TRAFFIC & STREETLIGHT PLAN (NORTH)



FILE NAME: INTES1T.dwg  
PLOT SCALE: 1" = 20'  
SHEET

8 OF TWENTY FOUR  
CLV DRAWING # 10V4754

98271 SEE SHT #9