

TREE LEGEND

SYMBOL	BOTANICAL/COMMON NAME	SIZE	COMMENTS
	CHITALPA TASHKENTENSIS CHITALPA	36" BOX ALT. BID 24" BOX	D.S.
	PHOENIX DACTYLIFERA DATE PALM	20' TRUNK	SEE DETAIL 'A', SHEET L1.00 AND DETAIL 'E', SHEET L3.00
	PINUS ELDARICA MONDEL PINE	24" BOX	D.S.
	PROSOPIA CHILENSIS THORNLESS CHILEAN MESQUITE	48" BOX ALT. BID 36" BOX	MULTI-HIGH BRANCHING
	RHUS LANCEA AFRICAN SUMAC	36" BOX ALT. BID 24" BOX	STD. D.S.
	WASHINGTONIA ROBUSTA MEXICAN FAN PALM	22' TRUNK	W/ SKINNED TRUNK

SHRUB LEGEND

SYMBOL	BOTANICAL/COMMON NAME	SIZE	COMMENTS
	CASSIA NEMOPHILA CASSIA	5 GAL	5'-0" O.C.
	CHAMAEROPS HUMILIS MEDITERRANEAN FAN PALM	15 GAL	POT CONTAINER
	HESPERALOE PARVIFLORA RED YUCCA	5 GAL	3'-0" O.C.
	LEUCOPHYLLUM F. 'COMPACTA' DWARF TEXAS RANGER	5 GAL	2'-6" O.C.
	LEUCOPHYLLUM F. 'GREEN CLOUD' GREEN CLOUD TEXAS RANGER	5 GAL	5'-0" O.C.
	MULLENBERGIA C. 'REGAL MIST' REGAL MIST DEER GRASS	5 GAL	3'-0" O.C.
	SALVIA GREGII RED SAGE	5 GAL	3'-0" TO 5'-0" O.C.
	YUCCA RECURVIFOLIA weeping YUCCA	5 GAL	3'-0" TO 5'-0" O.C.

GROUND COVER / VINES

SYMBOL	BOTANICAL/COMMON NAME	SIZE	COMMENTS
	DALEA CAPITATA 'SIERRA GOLD' SIERRA GOLD DALEA	1 GAL	3'-0" O.C.
	LANTANA CAMARA 'NEW GOLD' NEW GOLD LANTANA	1 GAL	2'-6" O.C.
	ROSMARINUS OFFICINALIS 'PROSTRATUS' DWARF ROSEMARY	1 GAL	3'-0" O.C.
	VERBENA PULCHELLA PURPLE VERBENA	1 GAL	3'-0" O.C.

POT LEGEND

(NOTE: FOR POT TYPE SEE SITE CONSTRUCTION PLAN)

SYMBOL	BOTANICAL/COMMON NAME	SIZE	COMMENTS
	CHAMAEROPS HUMILIS MEDITERRANEAN FAN PALM	24" BOX	BUSH SHAPE W/ (2) TWO 1 GAL ROSMARINUS O. PROSTRATUS
	AGAVE VILMORINIANA OCTOPUS AGAVE	15 GAL	BUSH SHAPE W/ (2) TWO 1 GAL ROSMARINUS O. PROSTRATUS & (2) TWO 1 GAL VERBENA PERVUJANA SEE DETAIL 'F' SHEET L3.00

ROCK MULCH

APPLY A 2" DEEP LAYER OF 3/4" SIZE SCREENED, MOHAVE GOLD, ROCK MULCH BY KALAMAZOO, INC. (702) 233-1102 IN ALL NON PAVED AREAS. THE CONTRACTOR SHALL SUBMIT A SAMPLE OF THE ROCK MULCH TO THE LANDSCAPE ARCHITECT. USE 2" TO 4" ROCK MATCH ROCK MULCH FROM SOURCE ON ALL SLOPE 2-1/2" OR GREATER. ALT. BID TO USE MATCHING ROCK MULCH FROM A COLOR SOURCE.

ROOT BARRIERS

USE ROOT BARRIERS AS SHOWN/CALLED OUT ON DRAWING AND IN ISLANDS 1' WIDE OR LESS. "TYPICAL". SEE SECTION 2.08, SHEET L1.01, FOR THE PLANTING SPECIFICATIONS.

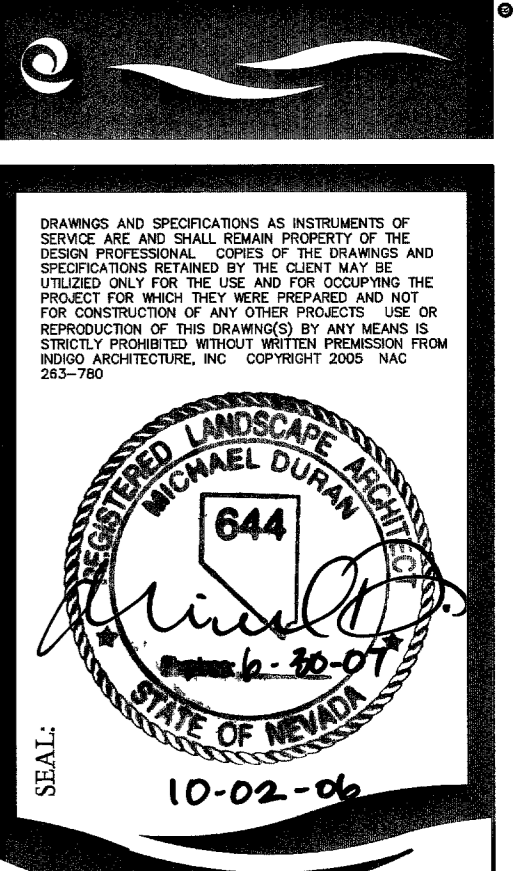
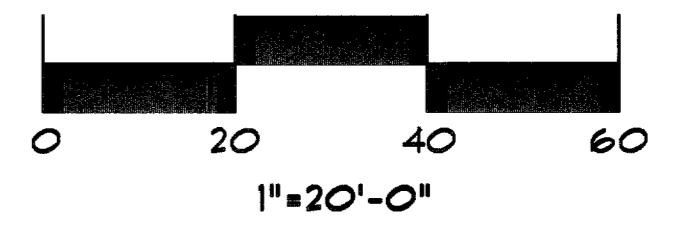

AGRONOMIC SOIL TEST

THIS SYMBOL REPRESENTS THE LOCATION OF THE AGRONOMIC SOIL TEST LOCATION PER THE PLANTING SPECIFICATIONS. CONTRACTOR TO PROVIDE AGRONOMIC SOIL TESTING FOR THIS SITE AND COMPLY WITH THE LAB'S RECOMMENDATIONS.

Underground Service Alert



Call: TOLL FREE
1-800
227-2600
TWO WORKING DAYS BEFORE YOU DIG



R.P.A.
LANDSCAPE
ARCHITECTURE
PLANNING

71332 CALIFORNIA HIGHWAY 1005
SAN JUAN CAPISTRANO, CA 92675
949-246-7138 Fax 949-246-9880
ON-CALL NEVADA
10120 Shoshone Avenue, Suite
Henderson, NV 89002
702-492-1247 Fax 702-492-1297
Member State of Nevada, Inc.

PROJECT NAME:
Durango & Centennial Center
El Capitan way (Durango) at Centennial Parkway

SHEET TITLE:
Planting Plan

REVISIONS:
25145
Project No:

Drawn By: RJB
Date: February 22, 2006
Scale: 1"=20'
Sheet No:
L6.00
10NV4754