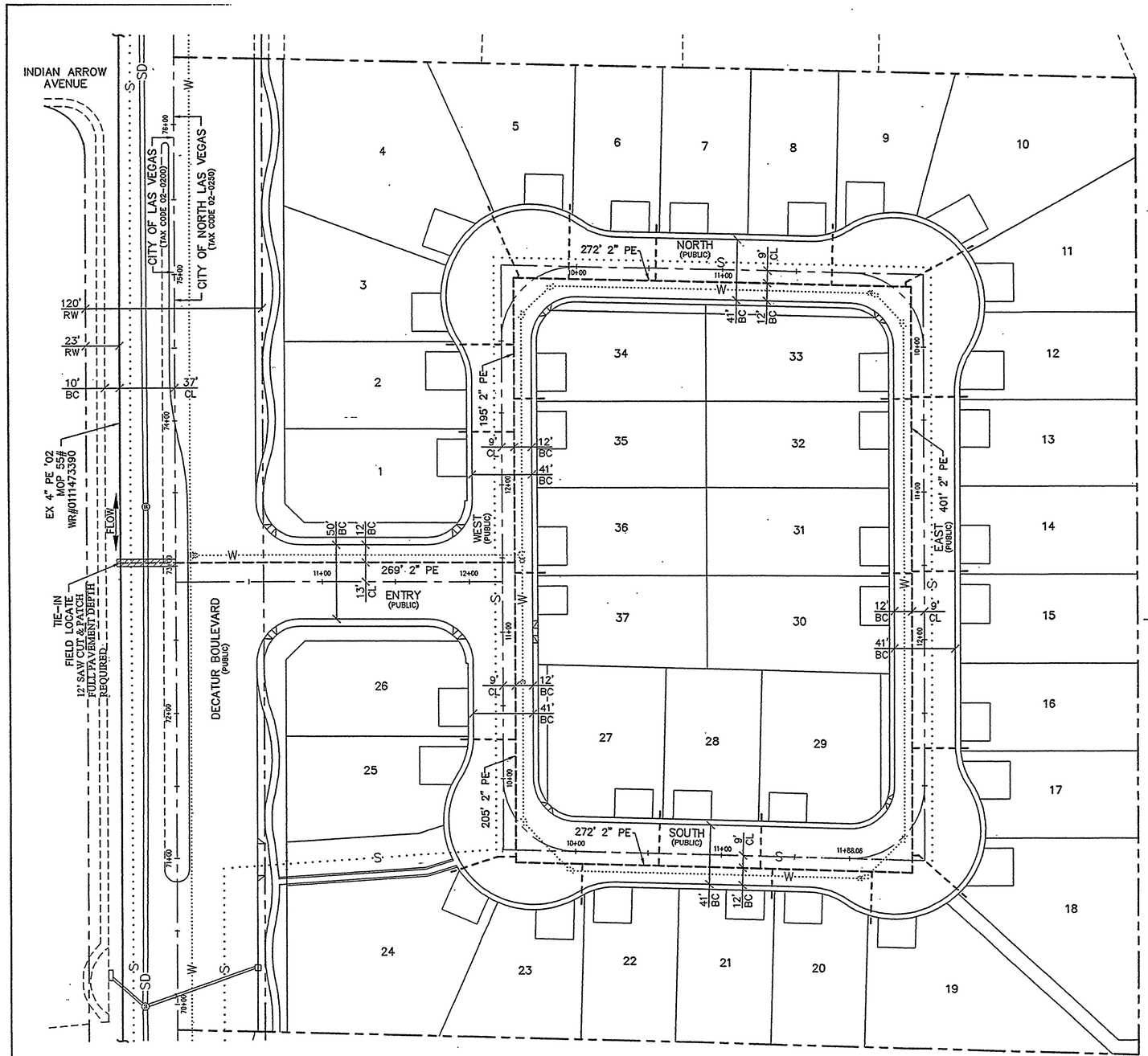

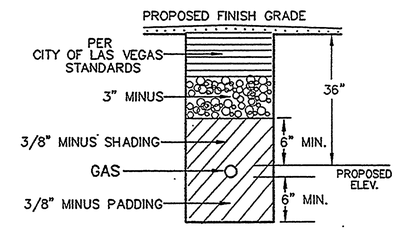

TRENCH DETAIL IMPROVED AREAS ONLY
NOT TO SCALE
CITY OF LAS VEGAS

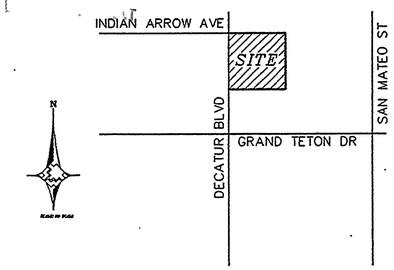

VICINITY MAP
NOT TO SCALE

LEGEND

- PROPOSED GAS MAIN
- PROPOSED GAS SERVICE
- EXISTING GAS MAIN
- UNIT BOUNDARY
- RIGHT-OF-WAY
- SEWER
- WATER
- STORM DRAIN
- SAWCUT & PATCH

N

SCALE: 1"=40'

CONSTRUCTION NOTES:

1. SUGGESTED GAS LINE LOCATIONS ARE TO CLEAR SUBSTRUCTURES, LOCATE IN THE FIELD.
2. ALL PIPELINE CONSTRUCTION WITHIN RIGHT-OF WAY WILL CONFORM TO APPLICABLE JURISDICTIONAL SPECIFICATIONS.
3. DO NOT SCALE THIS DRAWING.
4. SERVICE(S) TO BE 1" PE UNLESS OTHERWISE NOTED.
5. GAS MAINS SHALL BE PURGED PER OPERATIONS MANUAL
6. DECATUR IS PAVED, COMPLY WITH RTC STD. 504 DECATUR IS BOTH CLV AND CNLV
7. 12' SAW CUT & PATCH, FULL PAVEMENT DEPTH REQUIRED

NOTE:

1614' 2" PE IN PUBLIC ROW
802' 1" PE IN PUBLIC ROW

Avoid cutting underground utility lines. It's costly.
Call before you Dig.
IT'S THE LAW
1-800-227-2600
UNDERGROUND SERVICE ALERT (USA)

North Las Vegas City Engineer by:

City of North Las Vegas City Engineer Designee Date

NOTE: City of North Las Vegas' approval of this plan is limited to the portion of the design plan located within the City of North Las Vegas right of way and expressly excludes any work or design depicted within any other jurisdiction or private property. It is your exclusive responsibility to optain permits from any other jurisdiction as well as easements to utilize any and all private property,

Purge Plan was completed in accordance with the Operations Manual Guidelines by:

Name Date

APPROVED FOR CONSTRUCTION
THIS APPROVAL IS FOR WORK IN CLV R/W OR CLV EASEMENTS ONLY. OBTAINING PERMISSIONS OR EASEMENTS FOR WORK SHOWN ON PRIVATE PROPERTY IS THE RESPONSIBILITY OF THE UTILITY.

APPROVAL 11/20/06 DATE

DECATUR/GRAND TETON MAPS #130118

NOV 15 2006

CUSTOMERS 37 CYCLE ____ ROUTE ____ AREA 1 LV 3

NO.	DESCRIPTION	BY	DATE	APPVD.

REVISIONS

98730
Southwest Gas Corporation

UNIT NO.	UNIT TYPE	INSTL.	RET.	INSTL.	RET.
		PROPOSED		COMPLETED	
3760104	4" P.E.	'±			
3760102	2" P.E.	1614'±			
3800101	1" P.E.	802'±			
3800101	1/2" P.E.	'±			

PROPERTY UNITS

AS-BUILT DRAWING-PRESSURE TEST DATA
PIPE DIA. ____ PIPE LENGTH ____ PIPE TYPE ____ MIN. DURATION ____
TEST MEDIUM: ☐ AIR ☐ NITROGEN ☐ WATER ☐ SOAP
TEST METHOD: ☐ GAUGE ☐ CHART ☐ GAUGE/PRESS REC SN#
START END
TEST PRES. (PSIG) ____ TIME ____ DATE ____ PERFORMED BY ____

VISUAL INSPECTION CERTIFICATION
I HAVE VISUALLY INSPECTED ALL HEATED FUSIONS, SOLVENT CEMENT, MECHANICAL JOINTS, AND WELDS THAT I HAVE PERFORMED
NAME ____ DATE ____
AS-BUILTS ACCEPTED BY ____ DATE ____
POSTED BY ____ DATE ____
POSTING QCD BY ____ DATE ____

CONSTRUCTION
INSPECTOR ____ FOREMAN ____ REVIEWED BY ____

PERMIT INFORMATION
CLV / CNLV

TAX CODE
02-0250 / 02-0200

ISOLATION AREA	W. R. NO.
119	345475
LOCATION	TILE NO.
DECATUR GRAND TETON	x609 y566

T=19S
R=61E
S=07

ENGINEER/TECHNICIAN			PHONE
ACCOUNT REP. M. BAILEY			PHONE 528-7744
PROJECT CONTACT TONY LOWREY			702-491-2391
SHEET NO. 1 OF 1	SCALE 1"=40'		DATE 3-16-06
DWN. BY B. KUAMOO	CHKD. BY CDC		APPVD. BY

TITLE
DECATUR / GRAND TETON
107N4142-SWG
CLV / CNLV