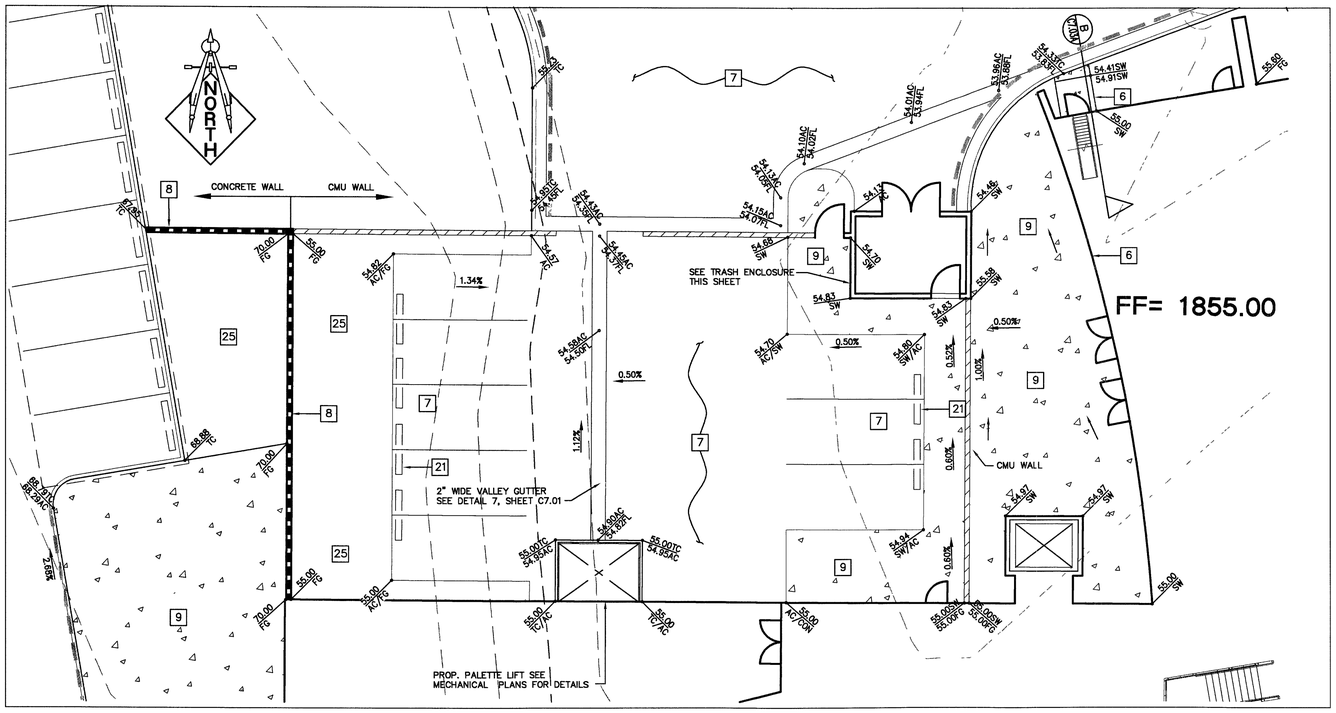

DETAIL 1

SCALE: 1"=10'

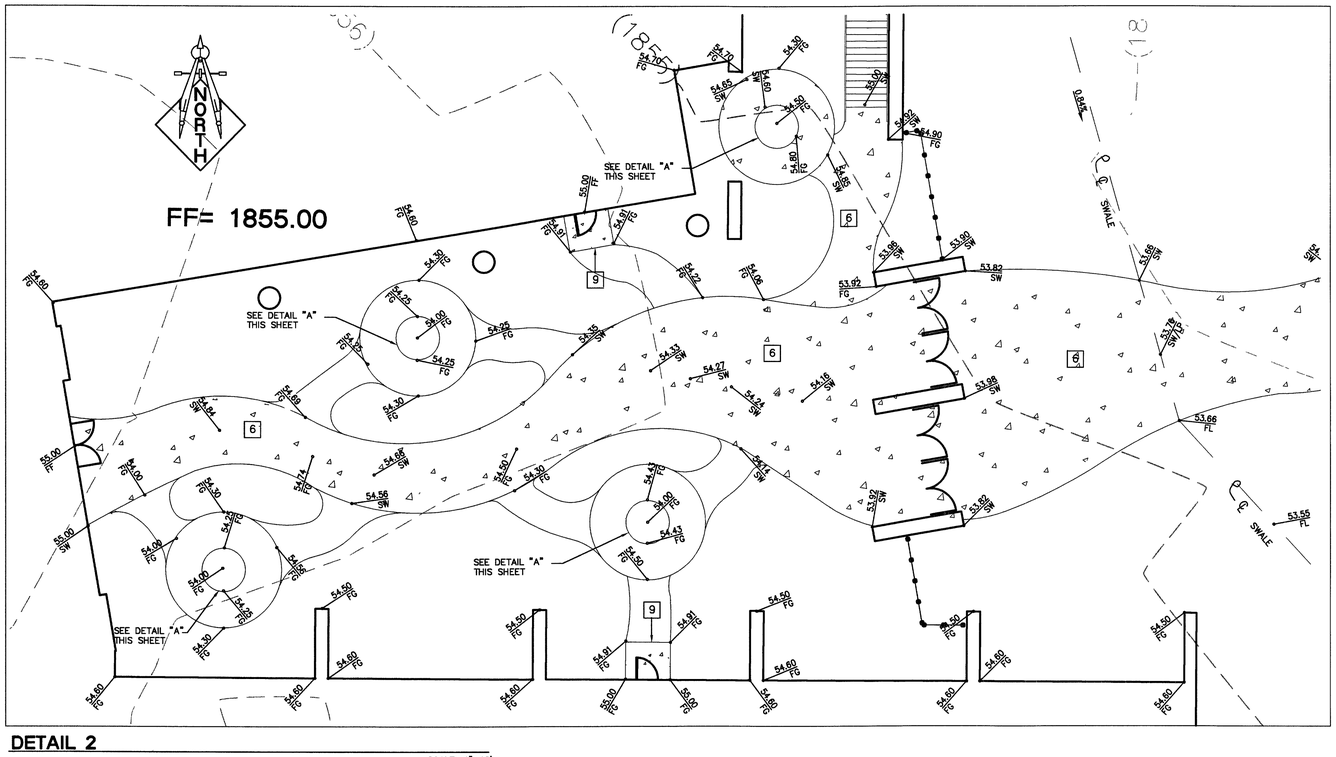

DETAIL 2

SCALE: 1"=10'

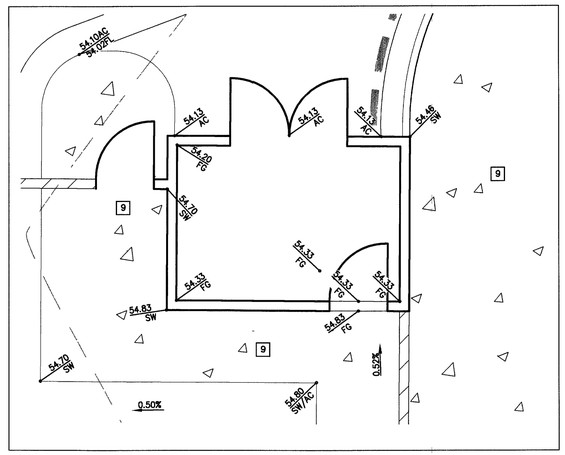

TRASH ENCLOSURE

SCALE: 2"=1'

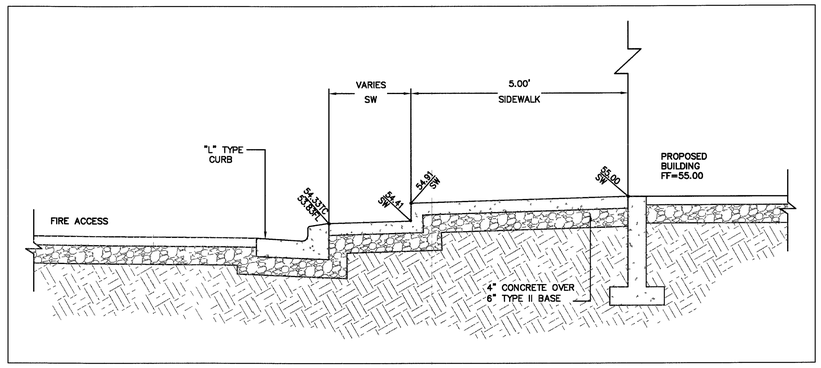

B SIDEWALK DETAIL

SCALE: 2"=1'

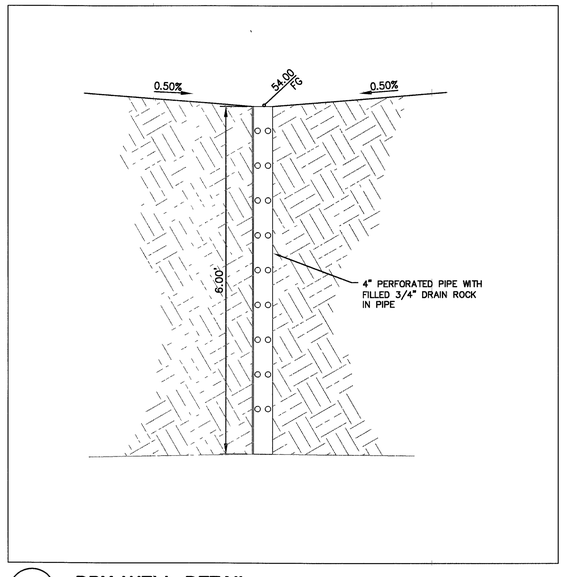

A DRY WELL DETAIL

SCALE: 10"=1'

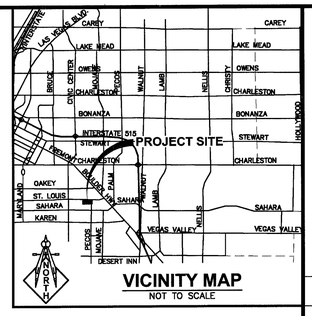

VICINITY MAP

NOT TO SCALE

CONSTRUCTION NOTES:

–NOT ALL NOTES USED ON THIS SHEET–

1	CONSTRUCT "A" TYPE CURB PER DETAIL 6 ON SHEET C7.01
6	CONSTRUCT CONC. MEANDERING SIDEWALK PER C.C.A.U.S.D. #234
7	CONSTRUCT ON–SITE AC PAVEMENT PER DETAIL 8 SHEET C7.01
8	CONSTRUCT CONCRETE RETAINING/HEADWALL PER DETAIL 1 ON SHT. C7.05
21	CONSTRUCT BUMPER BLOCK PER C.C.A.U.S.D. #238

NOTE:

LOCHSA ENGINEERING ASSUMES NO RESPONSIBILITY FOR EXISTING UTILITY LOCATIONS AND ELEVATIONS. THE UTILITIES SHOWN ON THIS PLAN ARE FROM THE BEST AVAILABLE INFORMATION. IT IS THE CONTRACTOR'S RESPONSIBILITY TO FIELD VERIFY THE LOCATION AND ELEVATION OF ALL UTILITIES, INCLUDING BUT NOT LIMITED TO, THE WATER, FIRE, SANITARY SEWER, STORM SEWER, TELEPHONE, POWER, GAS, AND IRRIGATION LINES PRIOR TO THE COMMENCEMENT OF CONSTRUCTION. IF CONFLICT EXISTS IN THE FIELD, THE CONTRACTOR IS TO NOTIFY THE PROJECT ARCHITECT, OWNER'S REPRESENTATIVE AND THE PROJECT ENGINEER IMMEDIATELY.

A.P.N.:

162–01–402–006

BASIS OF BEARINGS:

THE BASIS OF BEARINGS FOR THIS SURVEY IN THE NORTH LINE OF THE SOUTHEAST QUARTER (SE 1/4) OF THE SOUTHWEST QUARTER (SW 1/4) OF SECTION 1, TOWNSHIP 21 SOUTH, RANGE 61 EAST, M.D.M., CITY OF LAS VEGAS, CLARK COUNTY, NEVADA, AS SHOWN BY THAT RECORD OF SURVEY ON FILE IN FILE 09 OF SURVEYS, PAGE 06 IN THE CLARK COUNTY RECORDER'S OFFICE, CLARK COUNTY, NEVADA.

SAID LINE BEARS NORTH 89°40'09" WEST.

BENCHMARK:

CLV BM 6C11 1S4
BEING A RIVET AND PLATE IN TOP OF CURB @ NE CORNER OF SAHARA AND MCLEOD
ELEVATION: 1853.32 FEET / 564.8927 METERS
(NAVD '88 DATUM)

Avoid cutting underground utility lines. It's costly.

Call before you Dig
1-800-227-2600

SAFETY ALERT
Call Before You Overhead
1-702-227-2929

REV	DATE	BY	DESCRIPTION

LOCHSA ENGINEERING
6345 SOUTH JONES BOULEVARD, SUITE 100
LAS VEGAS, NV 89118
PHONE: (702) 365–9312, FAX: (702) 365–9317

SHEET: **DETAILS**

TITLE: STATE OF NEVADA-SPWB#01-E01
Department Of Employment, Training and Rehabilitation
2300 E. St Louis Avenue, Las Vegas, NV 89104

		DATE
DRAWN BY	SSY	07/20/05
DESIGNED BY	EZ	07/20/05
CHECKED BY	EZ	07/20/05
PROJECT No.	7112	SCALE: NTS

EXP 12-31-06 CIVIL No. 14578 STATE OF NEVADA
08-15-05

SHEET No. **C7.03A**
SHEET 14 OF 16
DRAWING No 1071V4481

LEGEND

CL OR SURVEY LINE	EASEMENT LINE	HEAVY AC PVMT.	
PROPERTY LINE	SAWCUT LINE	LIGHT AC PVMT.	
ROW LINE	SCARP LINE	CONCRETE PVMT.	

DESCRIPTION:	CONTOUR LINES	EDGE OF PAVEMENT	"A" TYPE CURBS	"L" TYPE CURBS	WALLS	FENCES	AC PAVEMENT	CONCRETE	SPOT ELEVATIONS	SIGNS	MANHOLE W/ DESCRIPTION
EXISTING:	(2210)								(12.34) BC		S
PROPOSED:	2210								12.34 BC		S

MANHOLE DESCRIPTIONS
S = SANITARY SEWER
D = STORM DRAIN
E = ELECTRICAL
T = TELEPHONE

FIRE HYDRANTS | GATE VALVES | REDUCERS | CLEAN OUTS | UTILITY BOX OR VAULT | 100w HPS STREETLIGHTS | 150w HPS STREETLIGHTS | 200w HPS STREETLIGHTS | 250w HPS STREETLIGHTS

J:\CAD\7112\dwg\C-7112-703A-DT.dwg, 9/23/2005 2:16:48 PM, 1:10, Lochsa Civil