

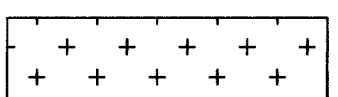



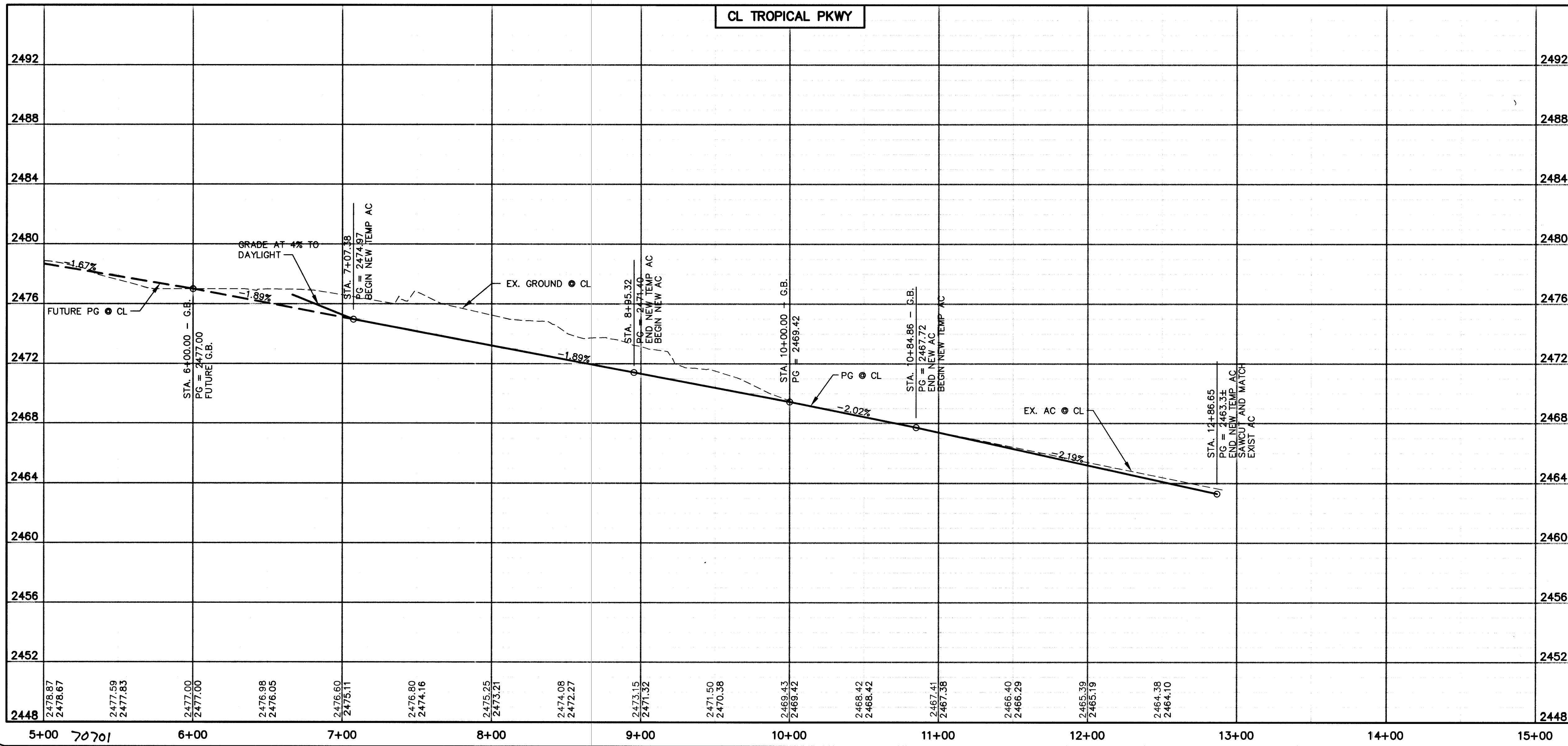


LEGEND

-  NEW A.C. PAVEMENT (SEE TYPICAL X-SECTIONS)
-  EXISTING A.C. PAVEMENT TO BE REMOVED
-  NEW TEMPORARY A.C. (SEE TYPICAL X-SECTIONS)
-  NEW CONCRETE MEDIAN
-  NEW TYPE II AGGREGATE
-  NEW LANDSCAPE ROCK MEDIAN ISLAND

CONSTRUCTION NOTES

- ① PROTECT IN PLACE
- ② SAWCUT & MATCH
- ⑮ ADJUST ACCESS MH & LADDER PER LVVWD'S SPECIFICATIONS
- ⑲ EDGE OF NEW A.C. PAVEMENT



APPROVED

Rahel Morgan
LAS VEGAS VALLEY WATER DISTRICT

12/17/03
DATE

DEPARTMENT OF PUBLIC WORKS
CITY OF LAS VEGAS


vtm nevada

CONSULTING ENGINEERS • PLANNERS • LAND SURVEYORS
2727 SOUTH RAINBOW BOULEVARD
LAS VEGAS, NEVADA 89146-5148 PHONE (702) 873-7550 FAX (702) 362-2597

REV	DATE	BY	REVISION

TITLE
ROADWAY PLAN AND PROFILE
STA. 5+00.00 TO STA. 15+00.00
TROPICAL PARKWAY

PROJECT
DURANGO DRIVE IMPROVEMENTS
TROPICAL PARKWAY TO I-215



WD. NO. **5678**

BY **LMW**

DATE **12/05/03**

SCALE HORIZ. 1"=40'
VERT. 1"=10'

DRAWING **R6** SHEET **26** OF **66**

71 SHEETS

PS "PLT", MS "SIDE-TROP", I:\CADD\PIB\WORKS\5678\5678-D.DWG