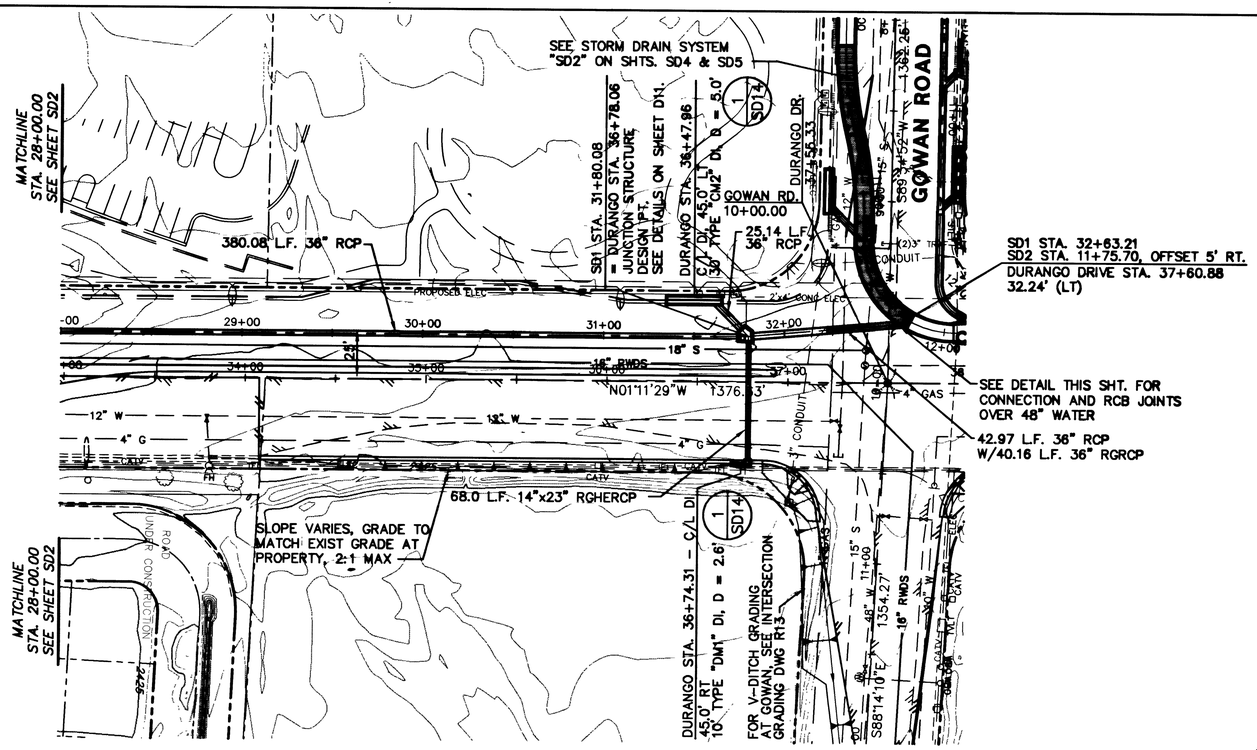

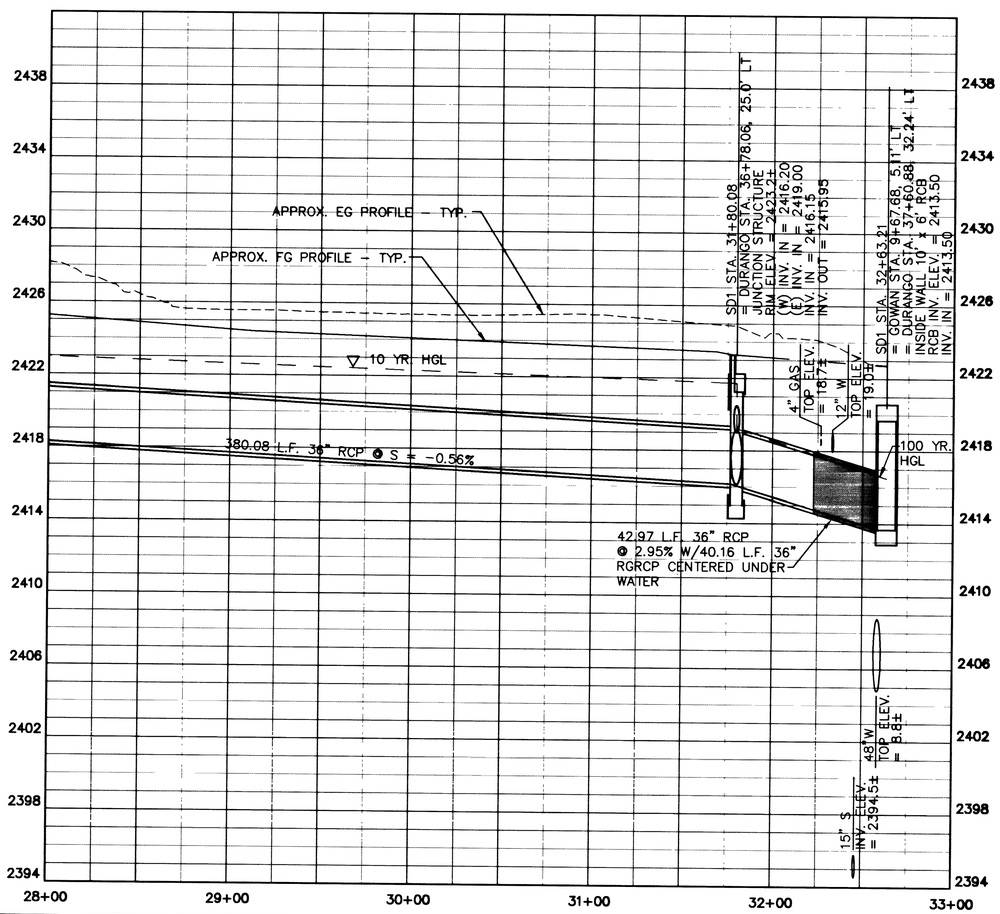

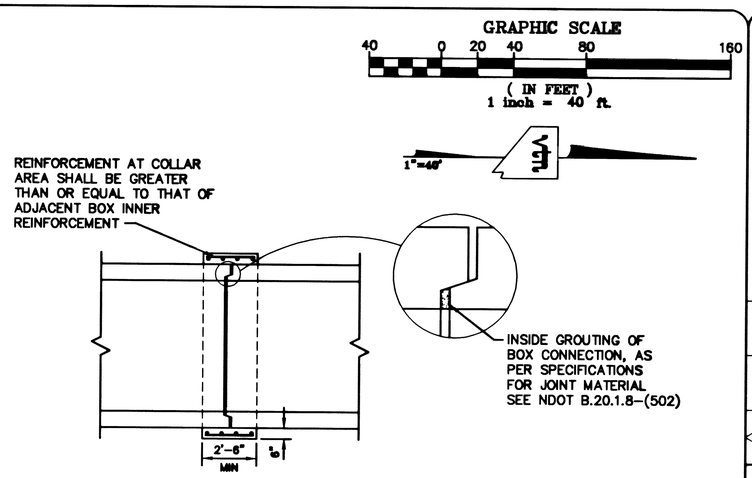

FROM SD2 STA. 10+17.67 TO STA. 11+81.00

SECTION THRU CONCRETE COLLAR

NOT TO SCALE

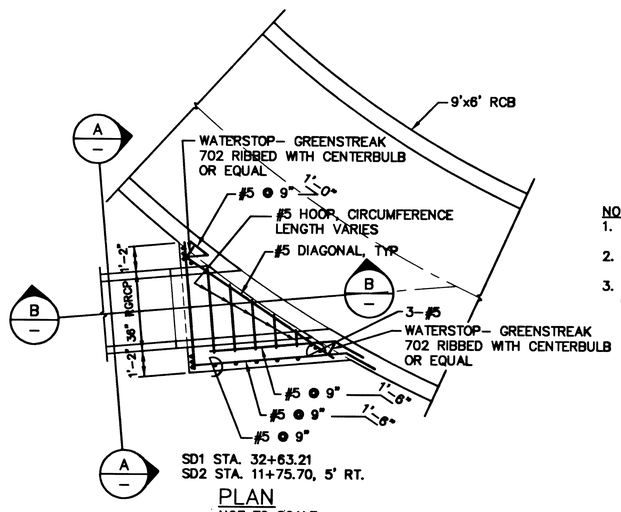

PLAN

NOT TO SCALE

NOTES
1. FOR STANDARD WATER NOTES SEE DWG D5.
2. FOR GENERAL STRUCTURAL NOTES SEE DWG D8.
3. FOR ADDITIONAL REINFORCEMENT AT OPENINGS SEE DETAIL 2 ON DWG D21.

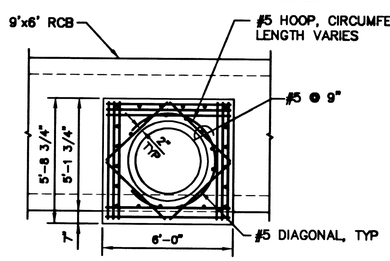

SECTION A–A

NOT TO SCALE

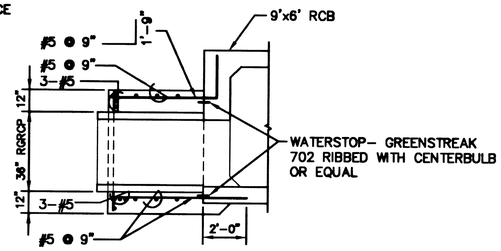

SECTION B–B

NOT TO SCALE

NOTES:
1. ALL RCP IS TO BE CLASS III.

APPROVED

12/22/98

LAS VEGAS VALLEY WATER DISTRICT — DATE

REV	DATE	BY	REVISION

CONSULTING ENGINEERS • PLANNERS • LAND SURVEYORS
2727 SOUTH RAINBOW BOULEVARD
LAS VEGAS, NEVADA 89102-5148 PHONE (702) 873-7550 FAX (702) 362-2597

DEPARTMENT OF PUBLIC WORKS
CITY OF LAS VEGAS, NEVADA

TITLE: STORM DRAIN PLAN AND PROFILE SD1 STA. 28+00 TO STA. 32+63.21 DURANGO DRIVE

PROJECT: DURANGO DRIVE IMPROVEMENTS CHEYENNE AVENUE TO LONE MOUNTAIN ROAD

SEAL: PROFESSIONAL ENGINEER-STATE OF NEVADA — JOINER & LAGPACAN — CIVIL — No. 12507 — 12/19/98

W.O. NO.	5249
BY	JL/LMW/DJB
DATE	07/17/98
SCALE	HORIZ. 1"=40' VERT. 1"=4'
DRAWING	SD3
SHEET	54 OF 106 SHEETS

VIEWS: MS = "C2", PS = "PLT
I:\CAD\PUBWRK\5249\5249-SD.DWG

27457