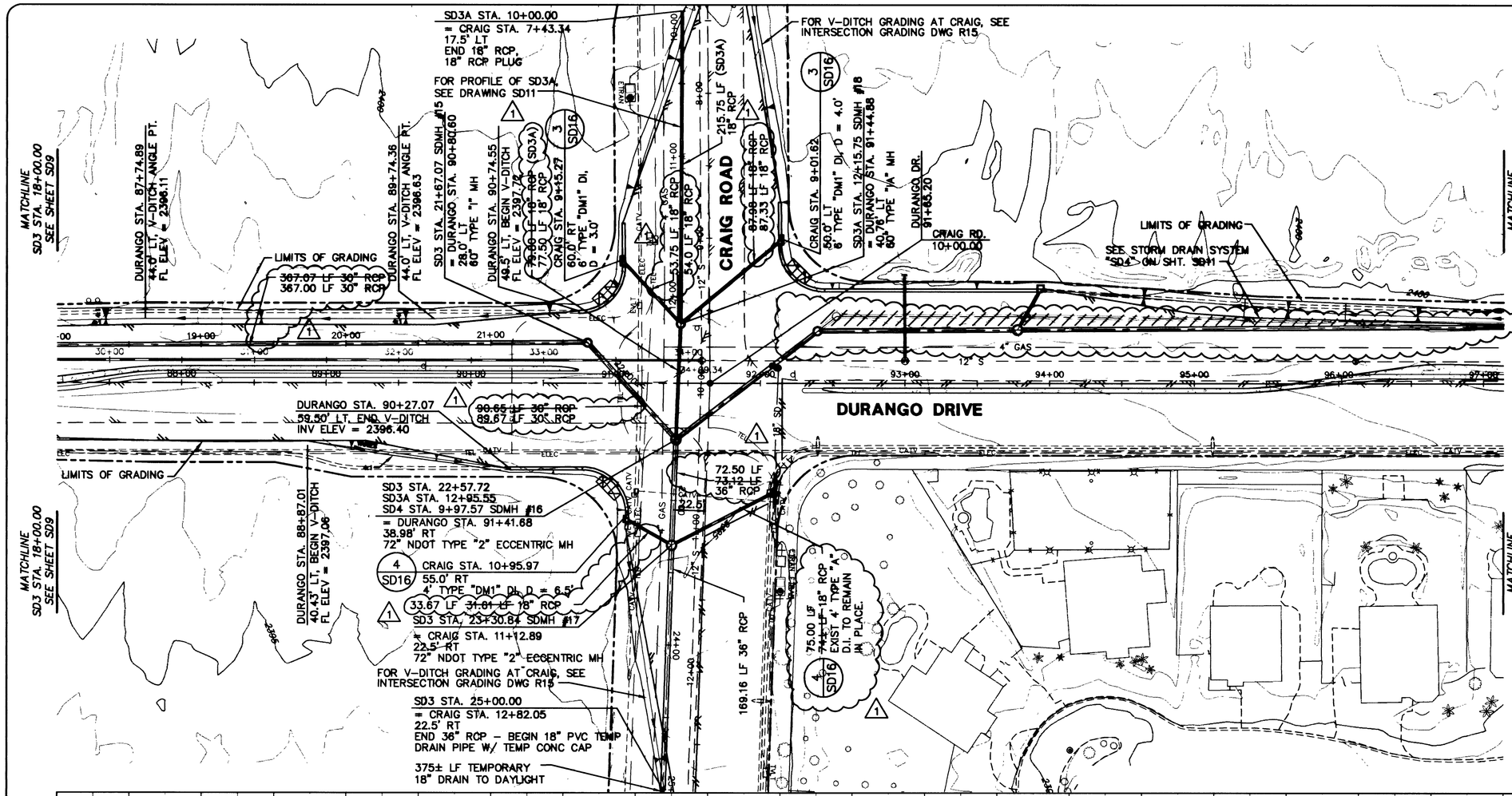

GRAPHIC SCALE

40 0 20 40 80 160

(IN FEET)
1 inch = 40 ft.

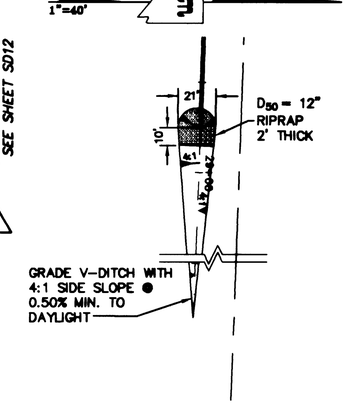

PLAN DAYLIGHT OF 18" TEMP RCP

FOR PROFILE OF SD3A, SEE DRAWING SD11

NOTES:
1. ALL RCP IS TO BE CLASS III.

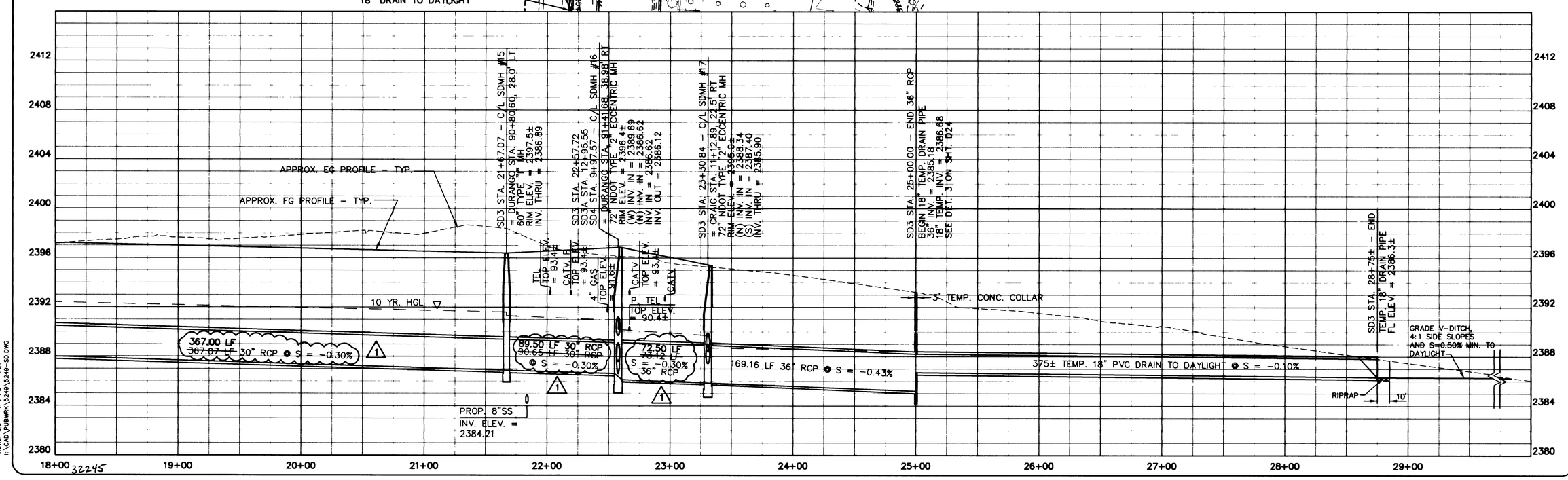

32245

VIEWS: MS = "1", PS = "PLT"
I:\CAD\PUBWRK\5249-SD.DWG

CONSULTING ENGINEERS • PLANNERS • LAND SURVEYORS
2727 SOUTH RAINBOW BOULEVARD
LAS VEGAS, NEVADA 89102-5148 PHONE (702) 873-7550 FAX (702) 362-2597

REV	DATE	BY	REVISION
	02/07/01	KJD	REVISED PER AS-BUILTS

DEPARTMENT OF PUBLIC WORKS
CITY OF LAS VEGAS, NEVADA

vtn nevada

STORM DRAIN PLAN AND PROFILE SD3 STA. 18+00 TO TEMP DRAIN DURANGO DRIVE

PROJECT: DURANGO DRIVE IMPROVEMENTS
CHEYENNE AVENUE TO LONE MOUNTAIN ROAD

SEAL

WO. NO. 5249
BY JL/LMW/DJB
DATE 07/17/98
SCALE HORIZ. 1"=40' VERT. 1"=4'
DRAWING SD10
SHEET 61 OF 106 SHEETS

RECORD DRAWING 03/23/01