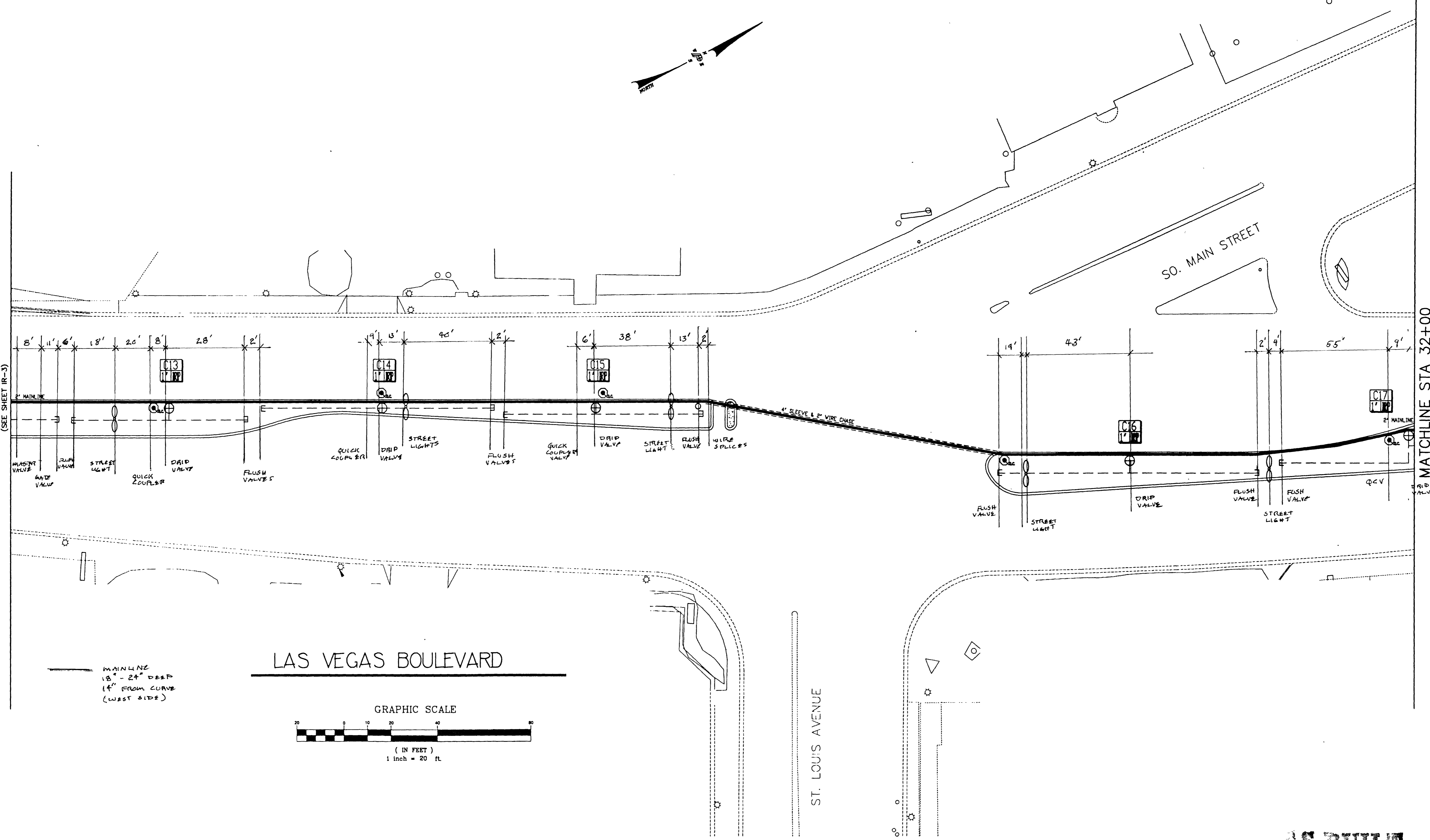


FED. RD. REG. NO.	STATE	PROJECT NO.	COUNTY	SHEET NO.
9	NEVADA	STP-604 (3)	CLARK	IR-4

MATCHLINE STA 26+00  
(SEE SHEET IR-3)

MATCHLINE STA 32+00  
(SEE SHEET IR-5)

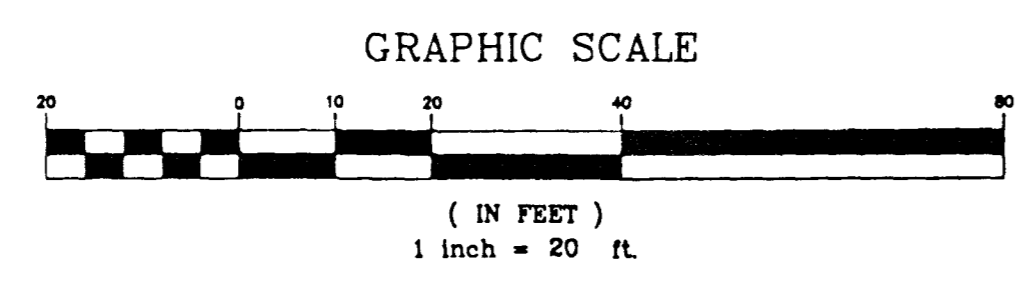


LAS VEGAS BOULEVARD

SO. MAIN STREET

ST. LOUIS AVENUE

MAINLINE  
18" - 24" DEEP  
(14" FROM CURVE  
WEST SIDE)



DATE	REVISIONS
JOB No. 94144	DESIGNED BY SWS
SHEET No. IR-4	CHECKED BY SWS
DATE 06-10-96	DATE 06-10-96
ENGINEERS	SURVEYORS
POGGEMEYER DESIGN GROUP	
DRAWN BY GCL	
CHECKED BY SWS	
PLANNERS	

DEPARTMENT OF PUBLIC WORKS  
PROJECT: DOWNTOWN ENTRY CORRIDOR IMPROVEMENTS  
SHEET: IRRIGATION PLAN SAHARA AVE TO OAKY BLVD. STA 26+00 TO STA 32+00

AS BUILT

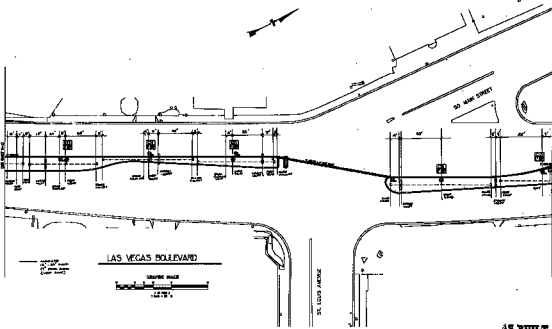
Call before you Dig.  
1-800-227-2600

DRAWING NO. 26/IR-4  
521

MATCHLINE STA. 20+100

MATCHLINE STA. 20+100

DATE	BY	PROJECT NO.	CLIENT
1	10/10/00	174-001-02	CLM



LAS VEGAS BOULEVARD

ST. LOUIS AVENUE

30 MAIN STREET

1" = 40' HORIZ.  
 1" = 10' VERT.



AS BUILT

DEPARTMENT OF PUBLIC WORKS

STREET AND HIGHWAY DEPARTMENT



Call  
 311