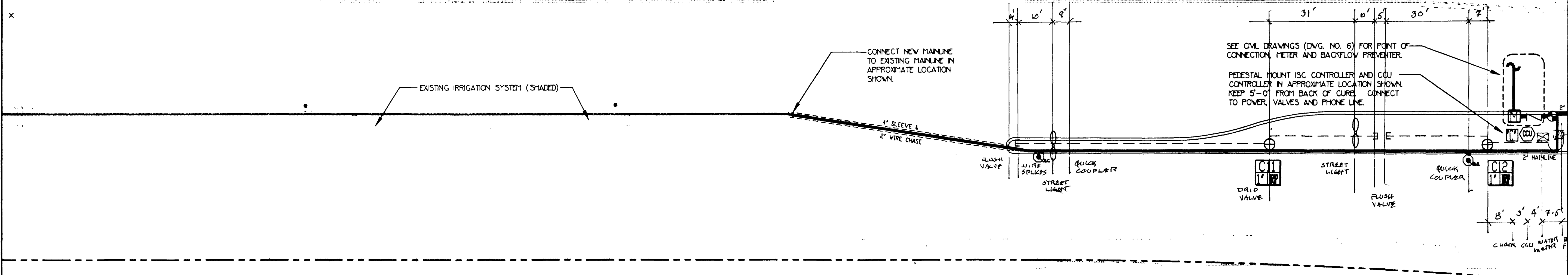
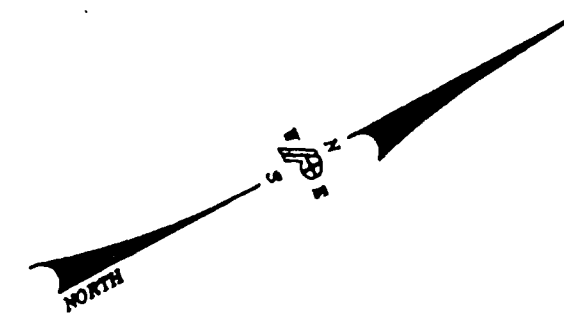


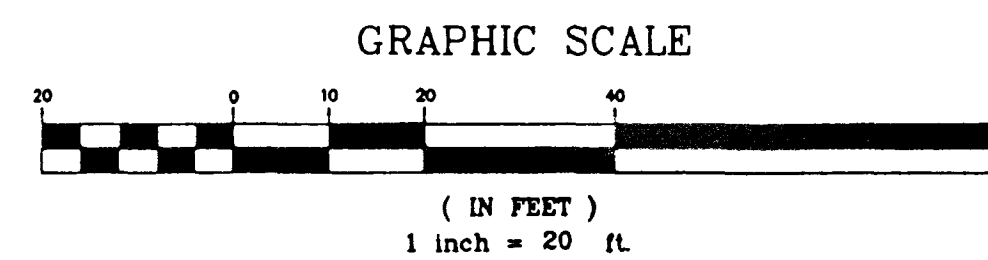
FED. RD. REG. NO.	STATE	PROJECT NO.	COUNTY	SHEET NO.
9	NEVADA	STP-604 (3)	CLARK	IR-3

MATCHLINE STA 20+00  
(SEE SHEET IR-2)

MATCHLINE STA 26+00  
(SEE SHEET IR-4)



LAS VEGAS BOULEVARD



DATE	REVISIONS	DRAWN BY GCL	CHECKED BY SWS	DESIGNED BY SWS	JOB No. 94144	ENGINEERS	PLANNERS
				DATE 06-10-96	SHEET No. IR-3	SURVEYORS	PLANNERS
<b>POGGENMEYER DESIGN GROUP</b> 2601 NORTH TENAYA WAY LAS VEGAS, NEVADA 89128 (702) 255-8100							
<b>DEPARTMENT OF PUBLIC WORKS</b> PROJECT: <b>DOWNTOWN ENTRY CORRIDOR IMPROVEMENTS</b>							
SHEET: <b>IRRIGATION PLAN</b> <b>SATIARA AVE. TO OAKLEY BLVD.</b> <b>STA 20+00 - STA 26+00</b>							
DRAWING NO. <b>IR-3</b> / 25 52							

DATE	BY	PROJECT NO.	SCALE	SHEET NO.
1	WELLS	17-241 CE	AS SH.	10-2

MATCHLINE STA 25+00

MATCHLINE STA 28+00

LAS VEGAS BOULEVARD



AS BUILT

MATCHLINE STA 25+00

DEPARTMENT OF PUBLIC WORKS  
CONSTRUCTION PLAN  
SCHEDULED STREET CLOSURE  
RECONSTRUCTION



PLANNING AND  
CONSTRUCTION  
DIVISION  
100 SOUTH MAIN STREET, SUITE 200  
LAS VEGAS, NV 89101



DATE OF ISSUE  
ISSUED BY  
DRAWN BY  
CHECKED BY  
APPROVED BY  
PROJECT MANAGER  
DESIGNER  
DATE OF REVISION  
REVISIONS

NO.	DATE	DESCRIPTION
1	10/2/10	ISSUED FOR PERMITS
2	10/15/10	ISSUED FOR CONSTRUCTION
3	10/20/10	ISSUED FOR AS-BUILT