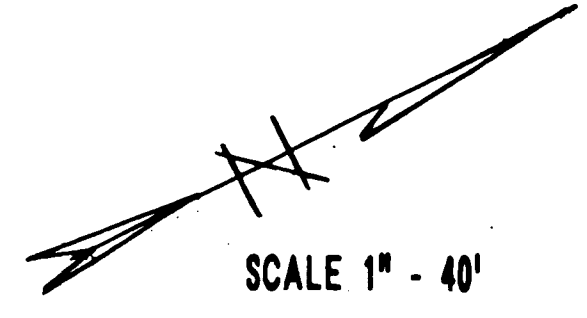


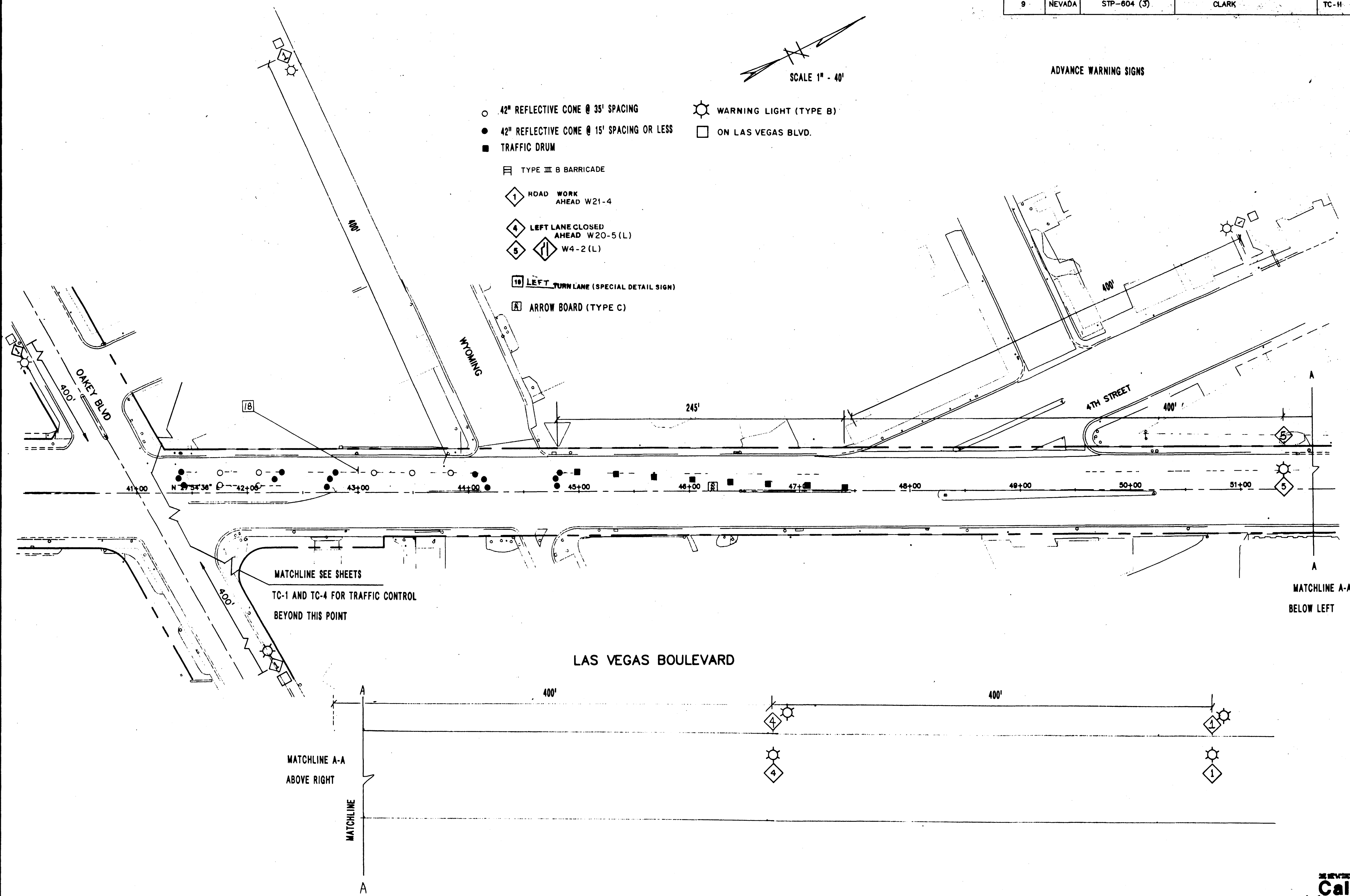
FED. RD. REG. NO.	STATE	PROJECT NO.	COUNTY	SHEET NO.
9	NEVADA	STP-604 (3)	CLARK	TC-11

DATE	REVISIONS



ADVANCE WARNING SIGNS

- 42" REFLECTIVE CONE @ 35' SPACING
- 42" REFLECTIVE CONE @ 15' SPACING OR LESS
- TRAFFIC DRUM
- ▤ TYPE III B BARRICADE
- ◇ ROAD WORK AHEAD W21-4
- ◇ LEFT LANE CLOSED AHEAD W20-5 (L)
- ◇ W4-2 (L)
- 18 LEFT TURN LANE (SPECIAL DETAIL SIGN)
- ▢ ARROW BOARD (TYPE C)
- ☼ WARNING LIGHT (TYPE B)
- ON LAS VEGAS BLVD.



MATCHLINE SEE SHEETS
TC-1 AND TC-4 FOR TRAFFIC CONTROL
BEYOND THIS POINT

MATCHLINE A-A
BELOW LEFT


LAS VEGAS BOULEVARD

MATCHLINE A-A
ABOVE RIGHT

AS BUILT


Call before you Dig.
1-800-227-2000

JOB NUMBER 94144	DESIGNED BY DWS	DRAWN BY RAP
SHEET #	DATE 04-21-95	CHECKED BY TEP
ENGINEERS SURVEYORS PLANNERS		POGGEMEYER DESIGN GROUP
1140 ALMOND TREE LANE, SUITE 306 LAS VEGAS, NEVADA 89104 (702) 735-5108		



DEPARTMENT OF PUBLIC WORKS
PROJECT: SAHARA AVENUE TO OAKLEY BOULEVARD
DOWNTOWN ENTRY CORRIDOR IMPROVEMENTS
TRAFFIC CONTROL PLAN

SHEET: 38
DRAWING NO. TC-11



38
52

