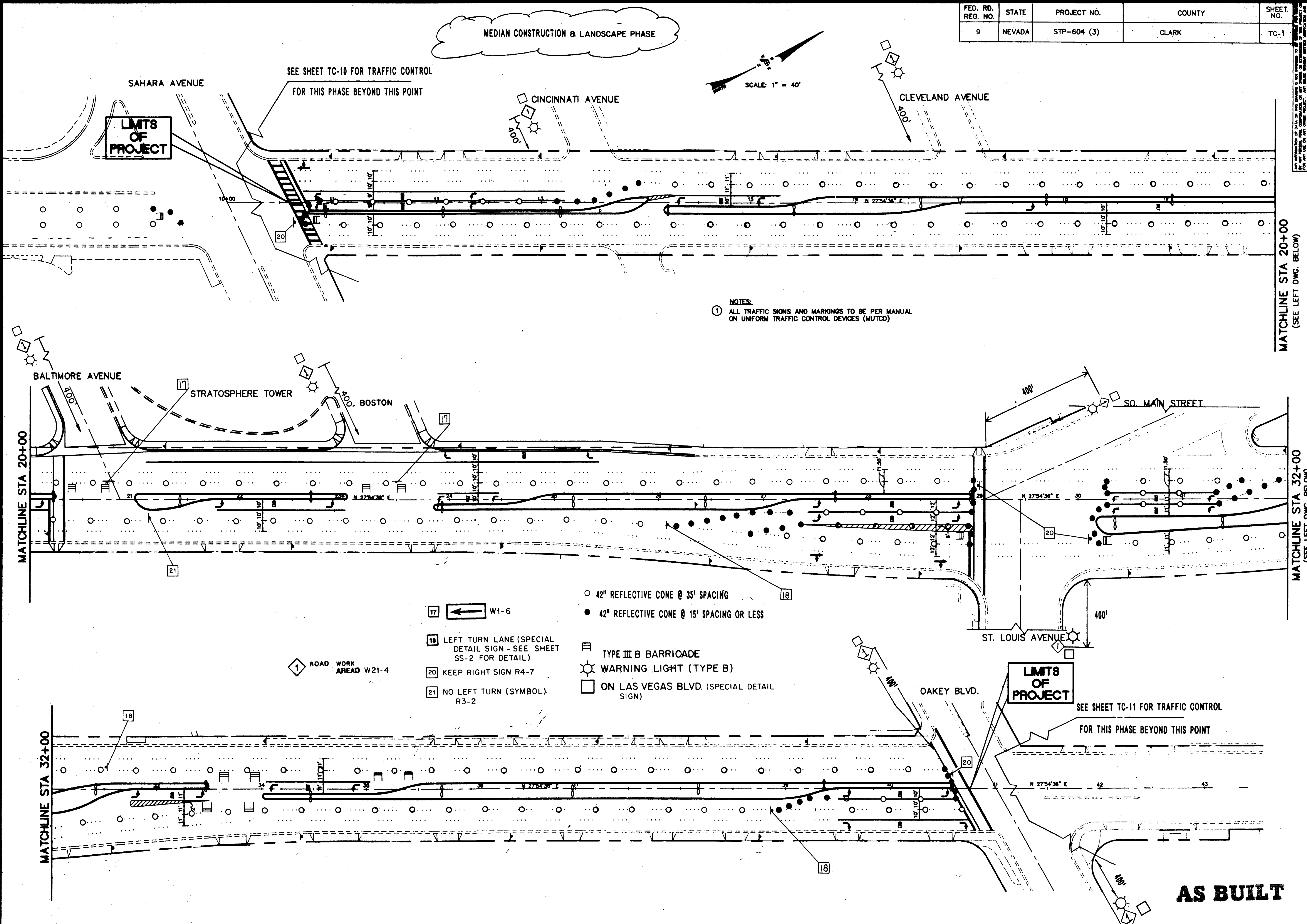
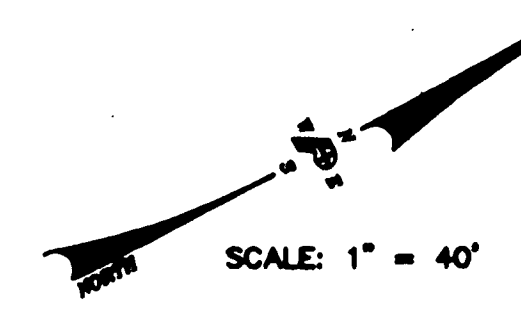


FED. RD. REG. NO.	STATE	PROJECT NO.	COUNTY	SHEET NO.
9	NEVADA	STP-604 (3)	CLARK	TC-1

MEDIAN CONSTRUCTION & LANDSCAPE PHASE



NOTES:  
 ① ALL TRAFFIC SIGNS AND MARKINGS TO BE PER MANUAL ON UNIFORM TRAFFIC CONTROL DEVICES (MUTCD)

- 42" REFLECTIVE CONE @ 35' SPACING
- 42" REFLECTIVE CONE @ 15' SPACING OR LESS
- ← W1-6
- LEFT TURN LANE (SPECIAL DETAIL SIGN - SEE SHEET SS-2 FOR DETAIL)
- KEEP RIGHT SIGN R4-7
- NO LEFT TURN (SYMBOL) R3-2
- TYPE III B BARRICADE
- WARNING LIGHT (TYPE B)
- ON LAS VEGAS BLVD. (SPECIAL DETAIL SIGN)

ROAD WORK AHEAD W21-4

LIMITS OF PROJECT

SEE SHEET TC-11 FOR TRAFFIC CONTROL FOR THIS PHASE BEYOND THIS POINT

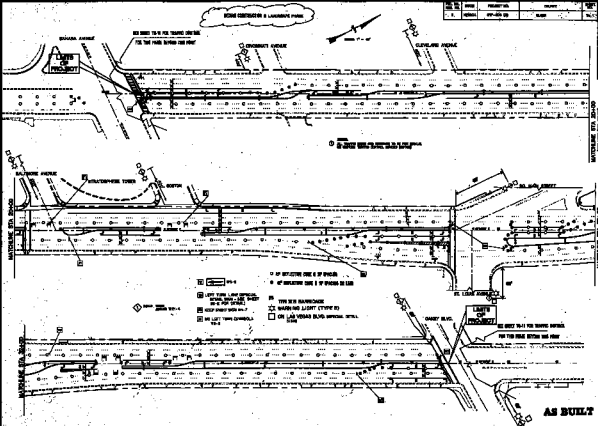
AS BUILT

MATCHLINE STA 20+00  
(SEE LEFT DWG. BELOW)

MATCHLINE STA 32+00  
(SEE LEFT DWG. BELOW)

DESIGNED BY	DRAWN BY	DATE	CHECKED BY
DATE	DATE	DATE	DATE
<b>POGEMEYER DESIGN GROUP</b> 2601 NORTH TENAYA WAY LAS VEGAS, NEVADA 89128 (702) 255-8100			
<b>DEPARTMENT OF PUBLIC WORKS</b> DOWNTOWN ENTRY CORRIDOR IMPROVEMENTS SAHARA AVENUE TO OAKLEY BOULEVARD TRAFFIC CONTROL PLAN			
DRAWING NO.	SHEET		
TC-1	31		

NO. 10	PROJECT NO.	TITLE
2	SP-400 20	PLAN



- IF REFLECTIVE ONE 4 IF SPACED
- IF REFLECTIVE ONE 1 IF SPACED IN LINE
- LEFT TURN LAMP SIGNAL
- STOP SIGN (TYPE 1)
- KEEP RIGHT SIGN (W-7)
- NO LEFT TURN SIGNAL (T-4)
- 11x11x11 SIGNAGE
- ★ WARNING LIGHT (TYPE 10)
- ON LAS VEGAS BLVD. SIGNAL DETAIL

MILWAUKEE STA. BRIDGE  
 ONE CITY PARK AVENUE

DEPARTMENT OF PUBLIC WORKS  
 DIVISION OFFICE IN  
 MARKET STREET CENTER  
 EASTMAN  
 TRAFFIC CONTROL PLAN

