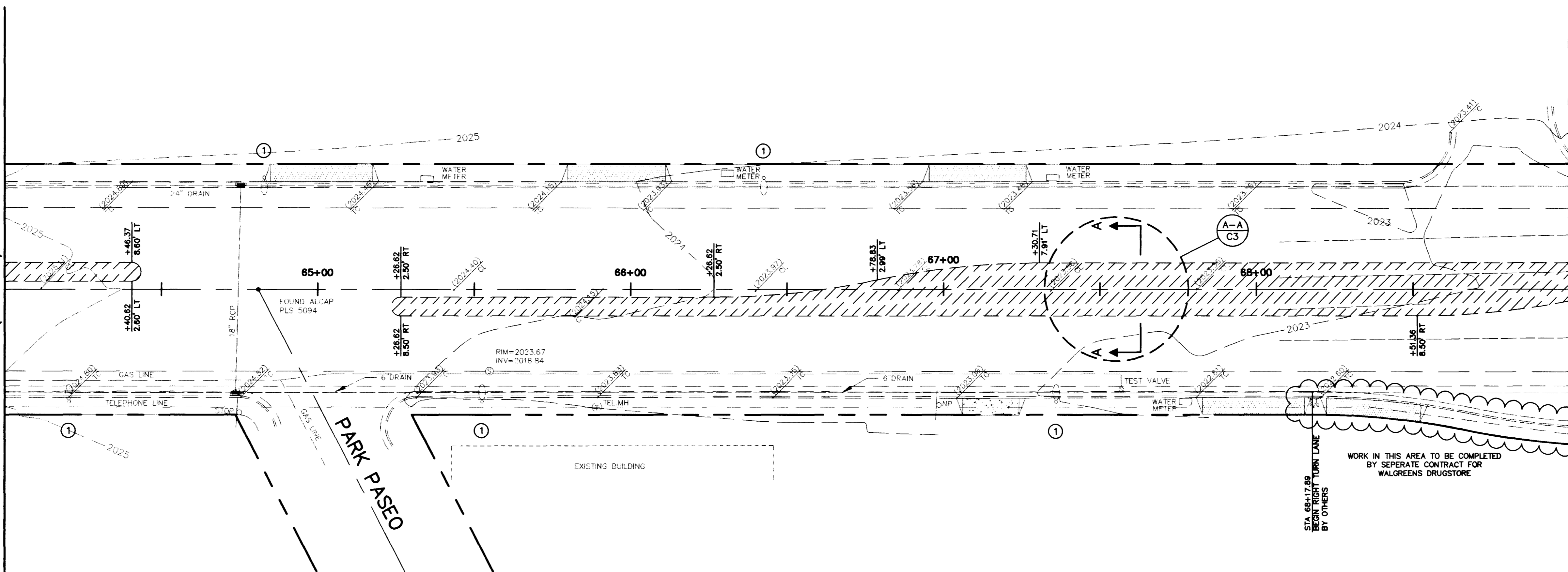
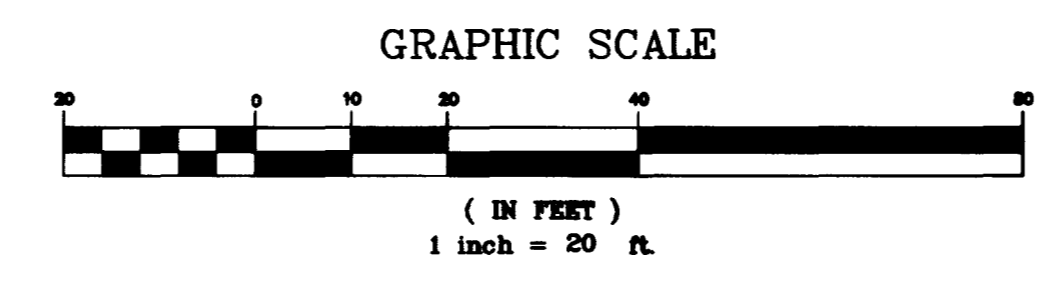


MATCHLINE STA 64+00  
(SEE SHEET 4)

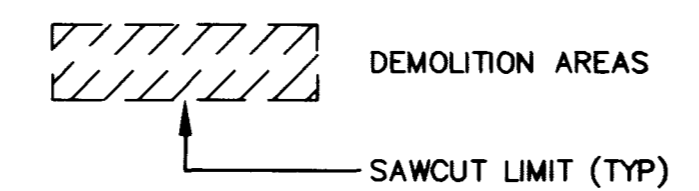
MATCHLINE STA 69+00  
(SEE SHEET 6)



**LAS VEGAS BOULEVARD**



**UTILITY NOTE:**  
THE LOCATION OF UNDERGROUND UTILITIES SHOWN HEREON HAS BEEN DETERMINED FROM SURFACE EVIDENCE OF THEIR EXISTENCE OR FROM INFORMATION OBTAINED FROM THE UTILITY COMPANIES. THE ENGINEER ACCEPTS NO LIABILITY FOR THE EXISTENCE OR NON-EXISTENCE OF UTILITY LINES. CONTRACTORS AND OTHERS USING THIS DRAWING MUST CONFIRM THE LOCATION OF UNDERGROUND LINES OR STRUCTURES WITH THE UTILITY COMPANIES PRIOR TO COMMENCING ANY EXCAVATION OR ORDERING OF MATERIALS.  
CALL 1-800-227-2600 BEFORE ANY EXCAVATION TAKES PLACE.



① STREET LIGHT ARM AND LUMINAIRE REMOVAL:  
REMOVE STREET LIGHT ARM AND LUMINAIRE, PULL FUSE IN BASE OF POLE AND BOLT PLATE OVER ARM OPENING

WORK IN THIS AREA TO BE COMPLETED BY SEPARATE CONTRACT FOR WALGREENS DRUGSTORE

CALL 1-800-227-2600 BEFORE ANY EXCAVATION TAKES PLACE.

RECORD DRAWING

Call before you Dig.  
1-800-227-2600

DEPARTMENT OF PUBLIC WORKS  
PROJECT: DOWNTOWN ENTRY CORRIDOR IMPROVEMENTS  
LAS VEGAS BLVD. BEAUFICATION 4TH STREET TO CHARLESTON BLVD.SHEET: DEMOLITION PLAN STA 64+00 to 69+00

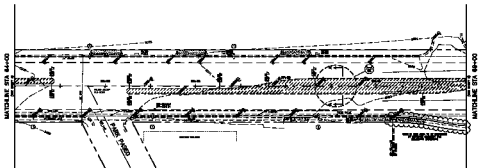
ENGINEER: [Signature]  
CITY OF LAS VEGAS

REVISIONS

NO.	DATE	DESCRIPTION

JOB No. 1003002  
SHEET No. C-5  
DESIGNED BY RP/TEP  
DATE 10-28-96  
DRAWN BY DRF  
CHECKED BY TEP  
PLANNERS  
SURVEYORS  
ENGINEERS  
POGGEMEYER DESIGN GROUP  
2801 NORTH TENAYA WAY LAS VEGAS, NEVADA 89128 (702) 255-8100

DATE



**LAS VEGAS BOULEVARD**



① SHOWS THE LOCATION OF ALL UTILITIES SHOWN ON THIS DRAWING. THE LOCATION OF ALL UTILITIES IS BASED ON THE DATA PROVIDED BY THE CLIENT.

**UTILITY NOTES:**  
 ALL UTILITIES SHOWN ON THIS DRAWING ARE BASED ON THE DATA PROVIDED BY THE CLIENT. THE LOCATION OF ALL UTILITIES IS BASED ON THE DATA PROVIDED BY THE CLIENT. THE LOCATION OF ALL UTILITIES IS BASED ON THE DATA PROVIDED BY THE CLIENT.



ISSUED DRAWING

DATE	NO. OF SHEETS	SHEET NO.
PROJECT	PROJECT NO.	PROJECT NAME
DESIGNED BY	CHECKED BY	APPROVED BY
DRAWN BY	DATE	SCALE
DEPARTMENT OF PUBLIC WORKS ENGINEERING DIVISION 100 SOUTH MAIN STREET LAS VEGAS, NEVADA		
DATE	NO. OF SHEETS	SHEET NO.
PROJECT	PROJECT NO.	PROJECT NAME
DESIGNED BY	CHECKED BY	APPROVED BY
DRAWN BY	DATE	SCALE