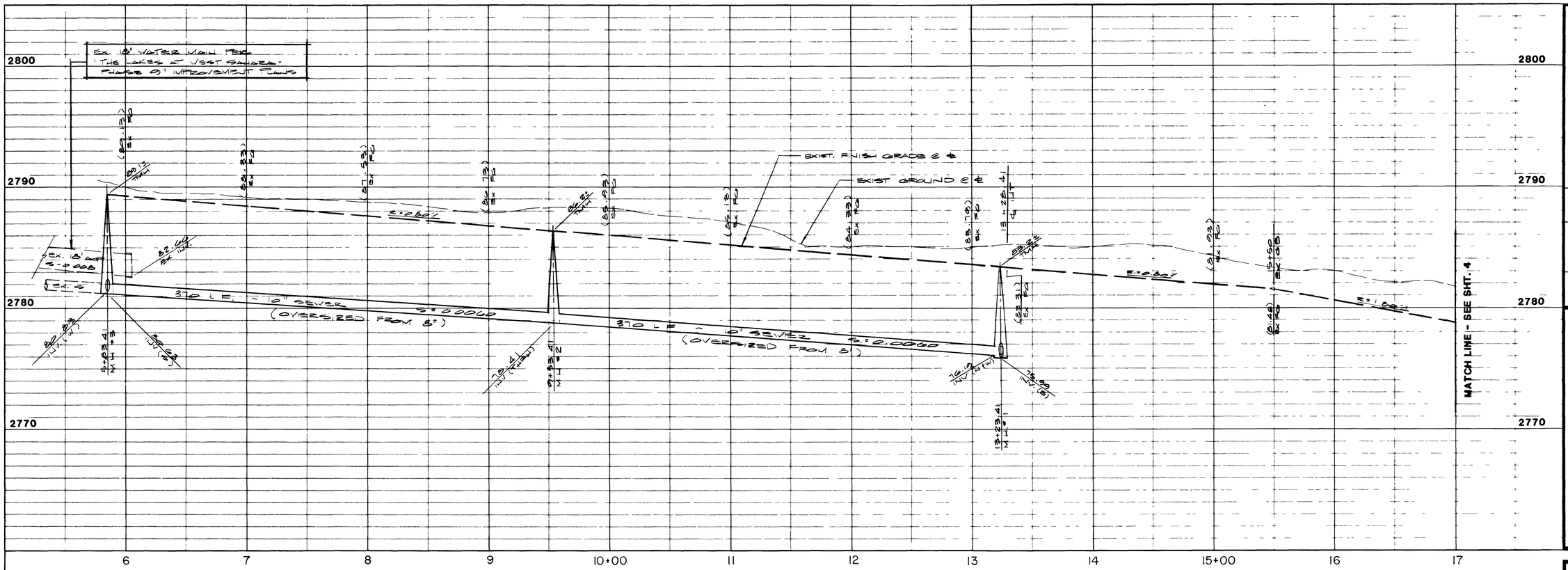

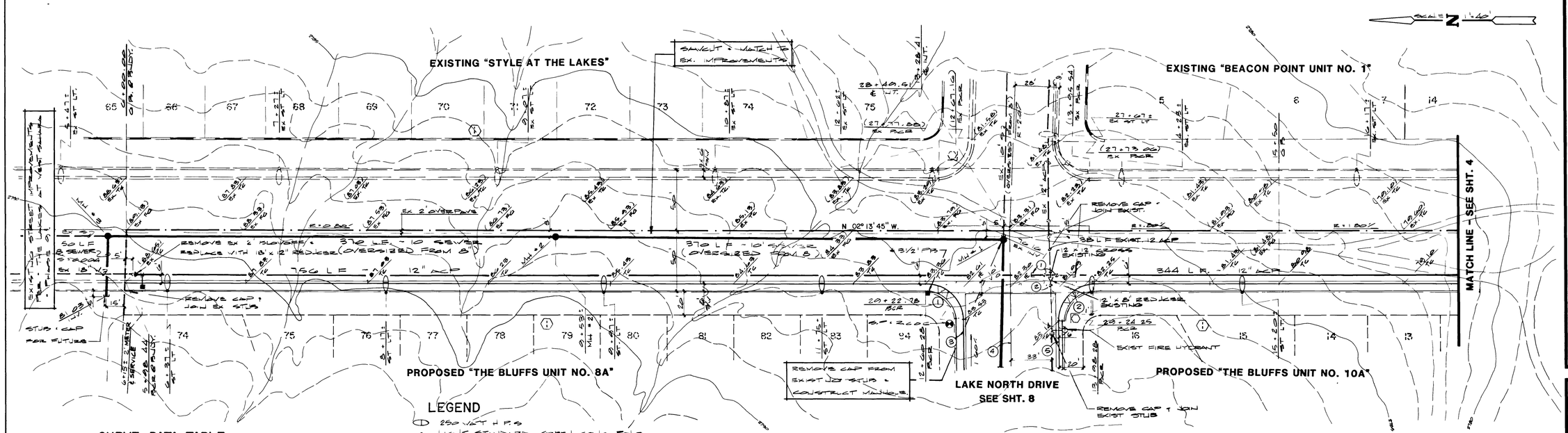

CURVE DATA TABLE

No.	DELTA	R	L	T
1	89° 23' 23"	30.00	46.80	29.68
2	90° 36' 28"	30.00	47.44	30.32
3	00° 07' 30"	32343.17	70.57	35.28
4	00° 20' 42"	32382.17	195.01	97.51
5	00° 16' 58"	32421.17	159.95	79.97

LEGEND

- 250 VAT H.P.S.
- LIGHT STANDARDS, GREEN COAT POLE
- 1 1/4" CONDUIT
- STOP SIGN
- STREET NAME SIGN
- 12" BUTTERFLY VALVE (EXISTING)
- 8 GATE VALVE (EXISTING)
- 2 METER & SERVICE

FORT APACHE ROAD

REV	DATE	BY	REVISION
1	2-18-87	B.G.	REVISED 43/32 LVL & ADDED 3"
2	4-1-87	P.G.	CHG FROM LVVWD - ADDED STUB
3	4-8-87	B.G.	CHG MAX LVL TO 9% - ADDED 4" & 12"

ESI ENGINEERS & SURVEYORS INC.
7018 W. CHEYENNE AVE. LAS VEGAS NEVADA 89117 702 363 64 5

SUBMITTED 2/13/87

TITLE: STREET & SEWER PLAN & PROFILE (FORT APACHE ROAD: STA. 6+00 TO 17+00)

PROJECT: E. 1/2, SEC. 7 THE LAKES AT WEST SAHARA PHASE 1

WO NO	5018
BY	BG/PG.
DATE	1/87
SCALE	HORIZ 1"=40' VERT 1"=4'

SHEET 3 OF 11 SHEETS

C.L.V. LAND DEVELOPMENT — DATE 2-1-87

107Y-1933-1 (E½ Sec. 7)

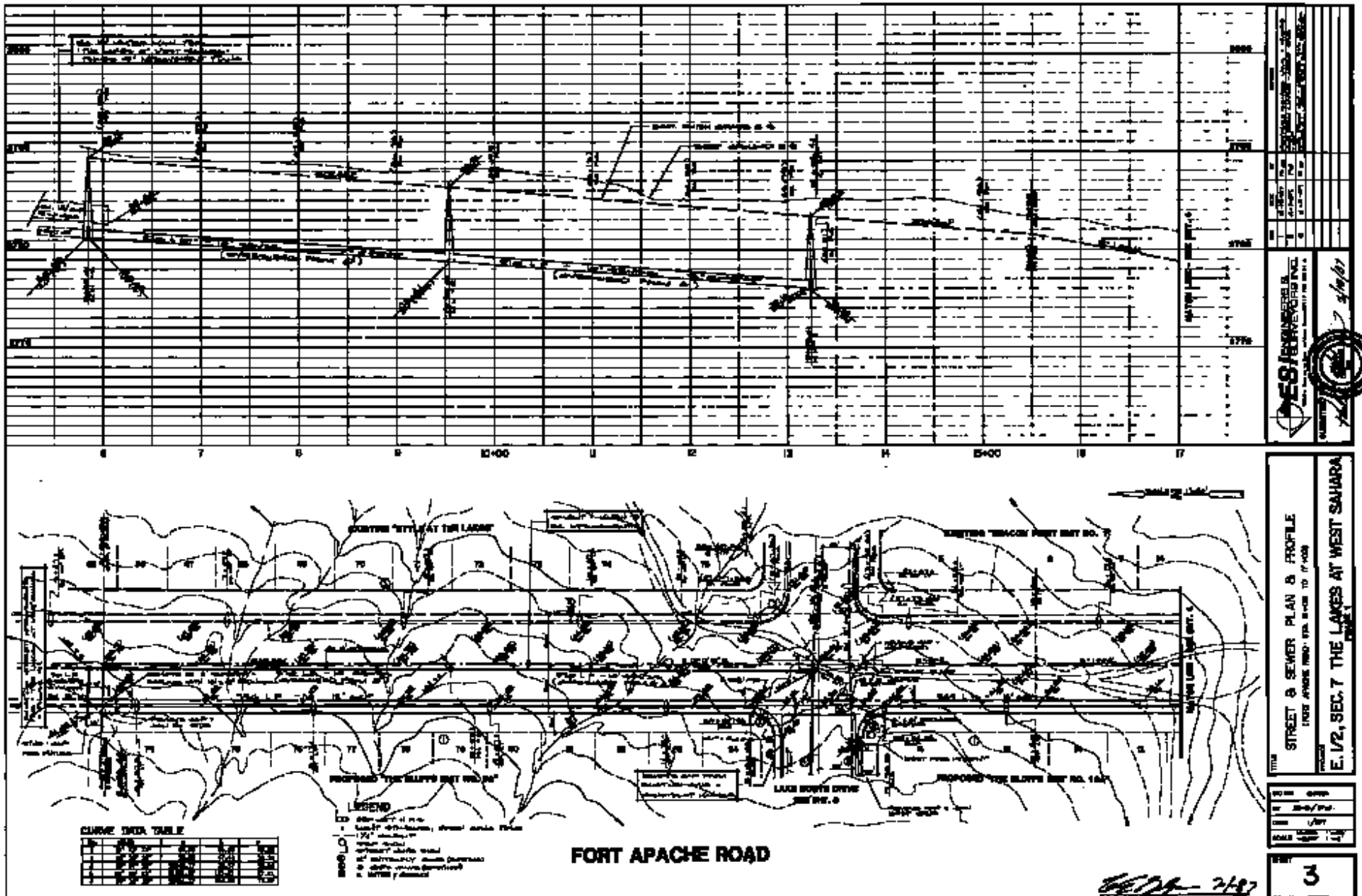
STREET & SEWER PLAN & PROFILE
E. 1/2, SEC. 7 THE LAKES AT WEST SAHARA
FORT APACHE ROAD
LEGEND
CURVE DATA TABLE
3