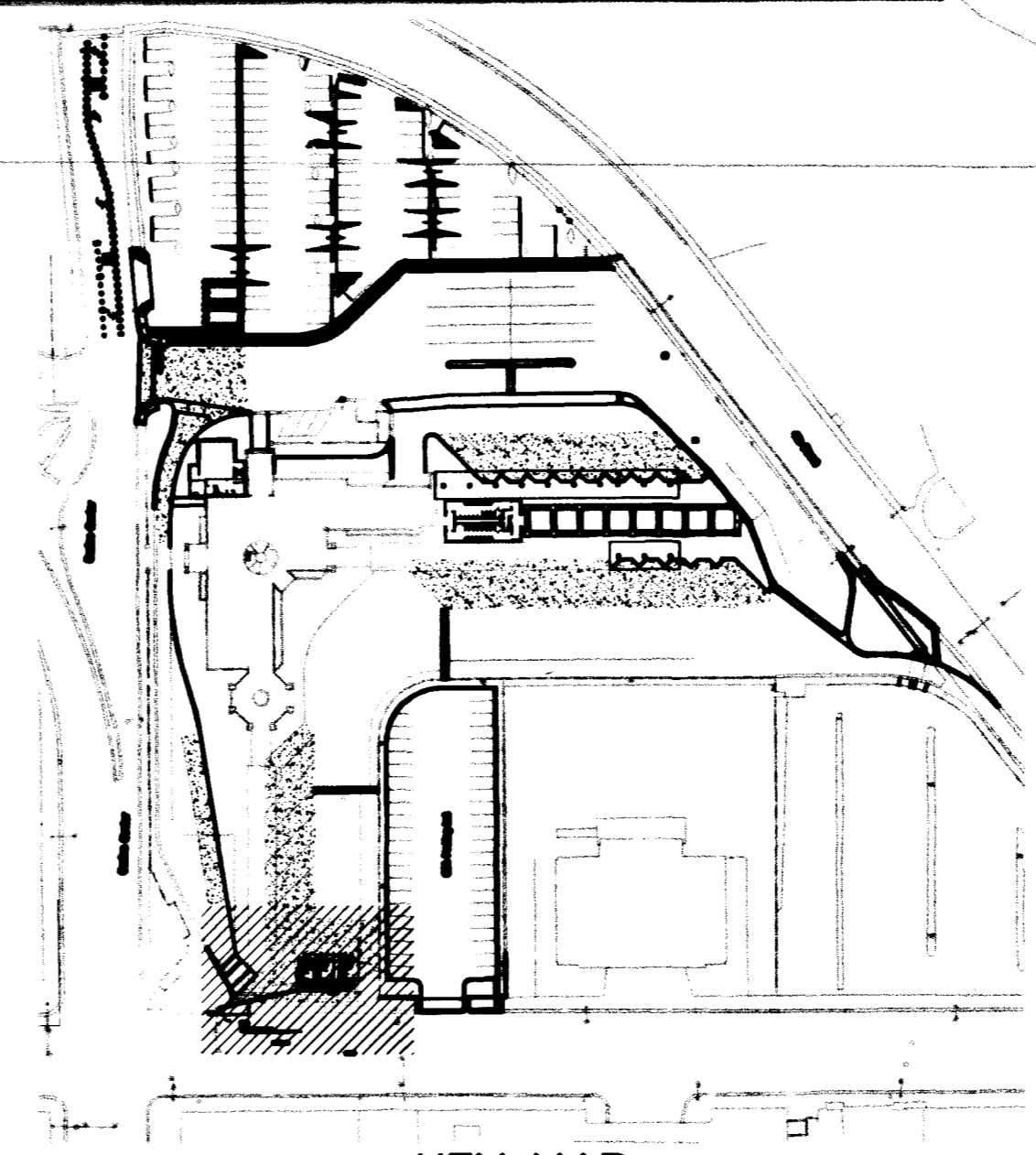


**LEGEND**

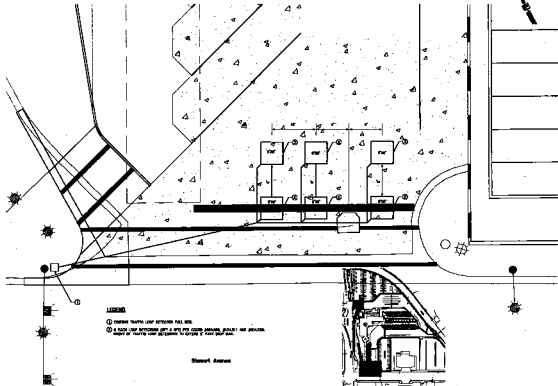
- ① EXISTING TRAFFIC LOOP DETECTOR PULL BOX.
- ② 6 EACH LOOP DETECTORS (6FT X 6FT) PER CCUSD #404.810, #404.811 AND #404.826. FRONT OF TRAFFIC LOOP DETECTORS TO EXTEND 2' PAST STOP BAR.

Stewart Avenue



KEY MAP

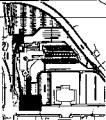
APPROVED				
REVISIONS	NO.	DATE	DESCRIPTION	
<b>DOWNTOWN TRANSPORTATION CENTER REDESIGN</b> TRAFFIC LOOP PLAN REGIONAL TRANSPORTATION COMMISSION				
JOB NO. 641209				
DATE: 03/30/98				
HORIZ. SCALE: 1"=5'				
VERT. SCALE: NONE				
DRAWN BY: CDA				
DESIGNED BY: JSR				
APPROVED BY: JJC				
DRAWING NO. 20 OF 29				
T-5 OF T-6				



**LEGEND**

- ① EXISTING TRAFFIC LOOP EXTERIOR WALL LINE
- ② A ROAD LOOP STRUCTURE (LEFT & RIGHT SIDE CROSSING) SHOULD BE PROVIDED IN THE TRAFFIC LOOP EXTERIOR TO CROSS & TRAFFIC LOOP WALL.

Stewart Avenue



KEY MAP

TRANSPORTATION CENTER RECORD TRAFFIC LOOP PLAN METRO TRANSPORTATION COMMISSION	
JUL 21, 1988 CITY OF ALBANY 100 STATE ST. ALBANY, N.Y. 12207 518-862-3100	JUL 21, 1988 100 STATE ST. ALBANY, N.Y. 12207 518-862-3100

TRANSPORTATION CENTER RECORD No. 10-100-000-000 Albany, N.Y.