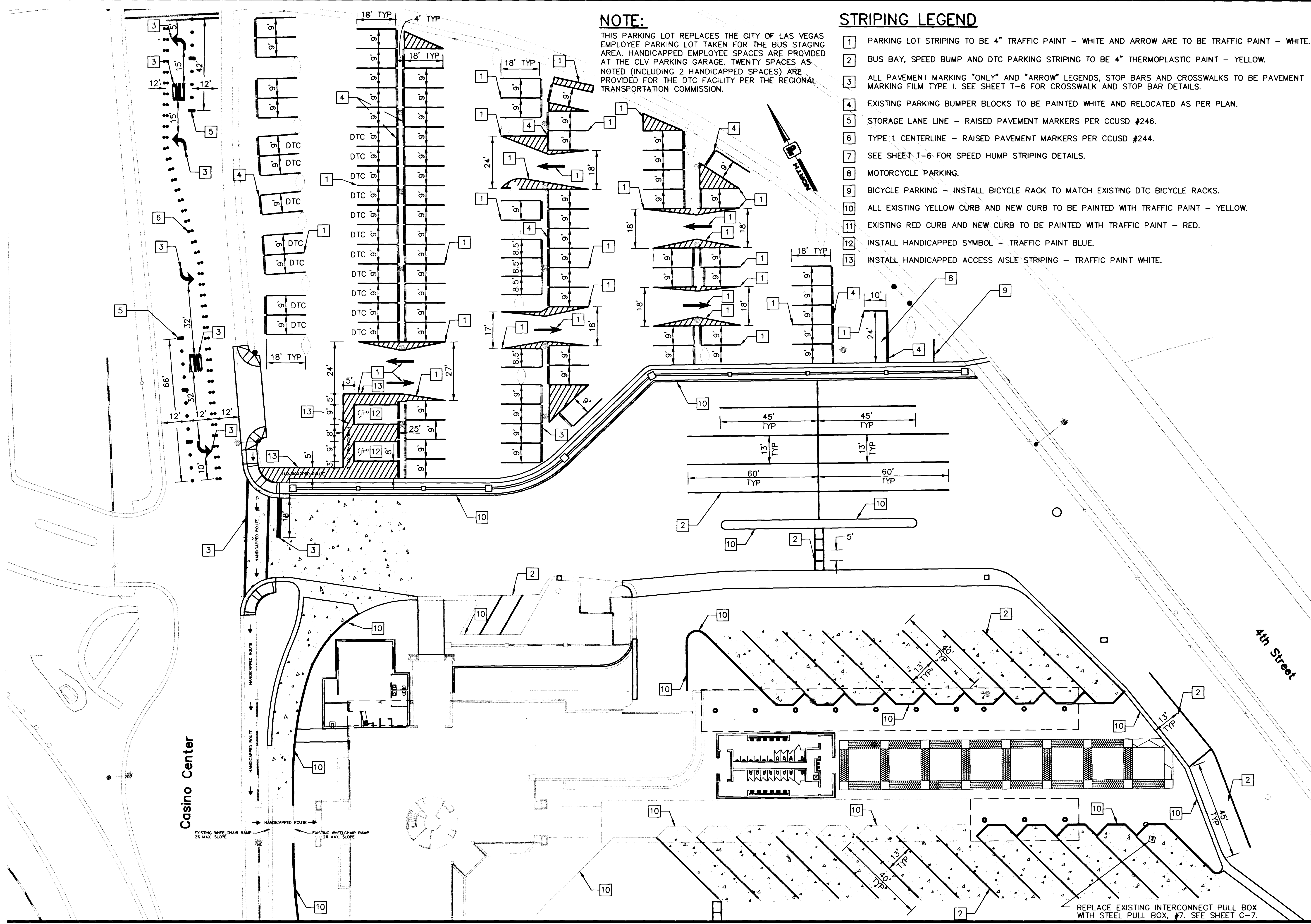


NOTE:


THIS PARKING LOT REPLACES THE CITY OF LAS VEGAS EMPLOYEE PARKING LOT TAKEN FOR THE BUS STAGING AREA. HANDICAPPED EMPLOYEE SPACES ARE PROVIDED AT THE CLV PARKING GARAGE. TWENTY SPACES AS NOTED (INCLUDING 2 HANDICAPPED SPACES) ARE PROVIDED FOR THE DTC FACILITY PER THE REGIONAL TRANSPORTATION COMMISSION.

STRIPING LEGEND

- 1 PARKING LOT STRIPING TO BE 4" TRAFFIC PAINT - WHITE AND ARROW ARE TO BE TRAFFIC PAINT - WHITE.
- 2 BUS BAY, SPEED BUMP AND DTC PARKING STRIPING TO BE 4" THERMOPLASTIC PAINT - YELLOW.
- 3 ALL PAVEMENT MARKING "ONLY" AND "ARROW" LEGENDS, STOP BARS AND CROSSWALKS TO BE PAVEMENT MARKING FILM TYPE I. SEE SHEET T-6 FOR CROSSWALK AND STOP BAR DETAILS.
- 4 EXISTING PARKING BUMPER BLOCKS TO BE PAINTED WHITE AND RELOCATED AS PER PLAN.
- 5 STORAGE LANE LINE - RAISED PAVEMENT MARKERS PER CCUSD #246.
- 6 TYPE 1 CENTERLINE - RAISED PAVEMENT MARKERS PER CCUSD #244.
- 7 SEE SHEET T-6 FOR SPEED HUMP STRIPING DETAILS.
- 8 MOTORCYCLE PARKING.
- 9 BICYCLE PARKING - INSTALL BICYCLE RACK TO MATCH EXISTING DTC BICYCLE RACKS.
- 10 ALL EXISTING YELLOW CURB AND NEW CURB TO BE PAINTED WITH TRAFFIC PAINT - YELLOW.
- 11 EXISTING RED CURB AND NEW CURB TO BE PAINTED WITH TRAFFIC PAINT - RED.
- 12 INSTALL HANDICAPPED SYMBOL - TRAFFIC PAINT BLUE.
- 13 INSTALL HANDICAPPED ACCESS AISLE STRIPING - TRAFFIC PAINT WHITE.



NO.	DATE	REVISIONS DESCRIPTION



PARSONS TRANSPORTATION GROUP
 CIVIL ENGINEERS AND ARCHITECTS
 LAS VEGAS, NEVADA
 2770 E. FLORISSA RD., SUITE 118
 LAS VEGAS, NV 89119
 TEL: (702) 735-5500
 FAX: (702) 735-5501

vtm
 CONSULTING ENGINEERS
 PLANNERS
 AND SURVEYORS
 2777 S. RANCHO BOULEVARD
 SUITE 1000
 LAS VEGAS, NEVADA 89146
 TEL: (702) 735-5507
 FAX: (702) 735-5507

DOWNTOWN TRANSPORTATION CENTER REDESIGN
 STRIPING PLAN
 REGIONAL TRANSPORTATION COMMISSION

JOB NO. 641209
 DATE: 03/30/98
 HORIZ. SCALE: 1"=20'
 VERT. SCALE: NONE
 DRAWN BY: CDA
 DESIGNED BY: JSR
 APPROVED BY: JJC
 DRAWING NO. 17 OF 29
 T-2 OF T-6

"PLT" VP-B (65)
 5228-ST2 - 03/30/98

13068

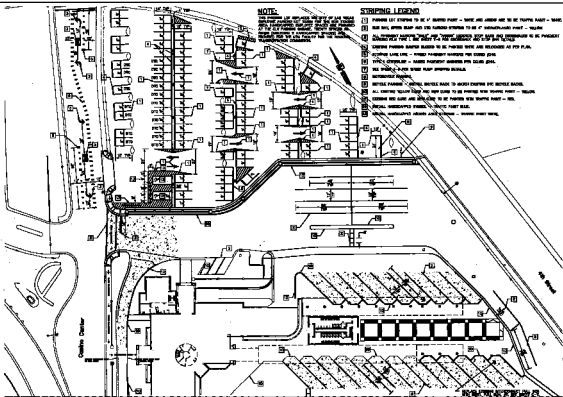
590-2P

NOTE:

THE PROPOSED IMPROVEMENTS TO THE STATION ARE TO BE CONDUCTED IN PHASES. THE PHASES ARE DESCRIBED IN THE NOTES TO THE DRAWING. THE PHASES ARE TO BE CONDUCTED IN THE ORDER SHOWN IN THE NOTES TO THE DRAWING. THE PHASES ARE TO BE CONDUCTED IN THE ORDER SHOWN IN THE NOTES TO THE DRAWING. THE PHASES ARE TO BE CONDUCTED IN THE ORDER SHOWN IN THE NOTES TO THE DRAWING.

SYMBOL LEGEND

- ① PARKING LOT STOPS TO BE 4' WIDEN PART - SAME AND APPROX TO BE TRAFFY PART - MARK
- ② SIDE WALK WITH SLIP AND LID GRATED STOPS TO BE 4' WIDEN PART - MARK
- ③ ALL EXISTING WALKWAY "C" AND "D" STOPS TO BE 4' WIDEN PART - MARK
- ④ EXISTING WALKWAY "E" AND "F" STOPS TO BE 4' WIDEN PART - MARK
- ⑤ EXISTING WALKWAY "G" AND "H" STOPS TO BE 4' WIDEN PART - MARK
- ⑥ EXISTING WALKWAY "I" AND "J" STOPS TO BE 4' WIDEN PART - MARK
- ⑦ EXISTING WALKWAY "K" AND "L" STOPS TO BE 4' WIDEN PART - MARK
- ⑧ EXISTING WALKWAY "M" AND "N" STOPS TO BE 4' WIDEN PART - MARK
- ⑨ EXISTING WALKWAY "O" AND "P" STOPS TO BE 4' WIDEN PART - MARK
- ⑩ EXISTING WALKWAY "Q" AND "R" STOPS TO BE 4' WIDEN PART - MARK
- ⑪ EXISTING WALKWAY "S" AND "T" STOPS TO BE 4' WIDEN PART - MARK
- ⑫ EXISTING WALKWAY "U" AND "V" STOPS TO BE 4' WIDEN PART - MARK
- ⑬ EXISTING WALKWAY "W" AND "X" STOPS TO BE 4' WIDEN PART - MARK
- ⑭ EXISTING WALKWAY "Y" AND "Z" STOPS TO BE 4' WIDEN PART - MARK
- ⑮ EXISTING WALKWAY "AA" AND "BB" STOPS TO BE 4' WIDEN PART - MARK
- ⑯ EXISTING WALKWAY "CC" AND "DD" STOPS TO BE 4' WIDEN PART - MARK
- ⑰ EXISTING WALKWAY "EE" AND "FF" STOPS TO BE 4' WIDEN PART - MARK
- ⑱ EXISTING WALKWAY "GG" AND "HH" STOPS TO BE 4' WIDEN PART - MARK
- ⑲ EXISTING WALKWAY "II" AND "JJ" STOPS TO BE 4' WIDEN PART - MARK
- ⑳ EXISTING WALKWAY "KK" AND "LL" STOPS TO BE 4' WIDEN PART - MARK
- ㉑ EXISTING WALKWAY "MM" AND "NN" STOPS TO BE 4' WIDEN PART - MARK
- ㉒ EXISTING WALKWAY "OO" AND "PP" STOPS TO BE 4' WIDEN PART - MARK
- ㉓ EXISTING WALKWAY "QQ" AND "RR" STOPS TO BE 4' WIDEN PART - MARK
- ㉔ EXISTING WALKWAY "SS" AND "TT" STOPS TO BE 4' WIDEN PART - MARK
- ㉕ EXISTING WALKWAY "UU" AND "VV" STOPS TO BE 4' WIDEN PART - MARK
- ㉖ EXISTING WALKWAY "WW" AND "XX" STOPS TO BE 4' WIDEN PART - MARK
- ㉗ EXISTING WALKWAY "YY" AND "ZZ" STOPS TO BE 4' WIDEN PART - MARK
- ㉘ EXISTING WALKWAY "AAA" AND "BBB" STOPS TO BE 4' WIDEN PART - MARK
- ㉙ EXISTING WALKWAY "CCC" AND "DDD" STOPS TO BE 4' WIDEN PART - MARK
- ㉚ EXISTING WALKWAY "EEE" AND "FFF" STOPS TO BE 4' WIDEN PART - MARK
- ㉛ EXISTING WALKWAY "GGG" AND "HHH" STOPS TO BE 4' WIDEN PART - MARK
- ㉜ EXISTING WALKWAY "III" AND "JJJ" STOPS TO BE 4' WIDEN PART - MARK
- ㉝ EXISTING WALKWAY "KKK" AND "LLL" STOPS TO BE 4' WIDEN PART - MARK
- ㉞ EXISTING WALKWAY "MMM" AND "NNN" STOPS TO BE 4' WIDEN PART - MARK
- ㉟ EXISTING WALKWAY "OOO" AND "PPP" STOPS TO BE 4' WIDEN PART - MARK
- ㊱ EXISTING WALKWAY "QQQ" AND "RRR" STOPS TO BE 4' WIDEN PART - MARK
- ㊲ EXISTING WALKWAY "SSS" AND "TTT" STOPS TO BE 4' WIDEN PART - MARK
- ㊳ EXISTING WALKWAY "UUU" AND "VVV" STOPS TO BE 4' WIDEN PART - MARK
- ㊴ EXISTING WALKWAY "WWW" AND "XXX" STOPS TO BE 4' WIDEN PART - MARK
- ㊵ EXISTING WALKWAY "YYY" AND "ZZZ" STOPS TO BE 4' WIDEN PART - MARK
- ㊶ EXISTING WALKWAY "AAA" AND "BBB" STOPS TO BE 4' WIDEN PART - MARK
- ㊷ EXISTING WALKWAY "CCC" AND "DDD" STOPS TO BE 4' WIDEN PART - MARK
- ㊸ EXISTING WALKWAY "EEE" AND "FFF" STOPS TO BE 4' WIDEN PART - MARK
- ㊹ EXISTING WALKWAY "GGG" AND "HHH" STOPS TO BE 4' WIDEN PART - MARK
- ㊺ EXISTING WALKWAY "III" AND "JJJ" STOPS TO BE 4' WIDEN PART - MARK
- ㊻ EXISTING WALKWAY "KKK" AND "LLL" STOPS TO BE 4' WIDEN PART - MARK
- ㊼ EXISTING WALKWAY "MMM" AND "NNN" STOPS TO BE 4' WIDEN PART - MARK
- ㊽ EXISTING WALKWAY "OOO" AND "PPP" STOPS TO BE 4' WIDEN PART - MARK
- ㊾ EXISTING WALKWAY "QQQ" AND "RRR" STOPS TO BE 4' WIDEN PART - MARK
- ㊿ EXISTING WALKWAY "SSS" AND "TTT" STOPS TO BE 4' WIDEN PART - MARK



DATE: 10/15/2010

MATCHLINE SEE DWG T-1

PROJECT NO.	
DATE	
SCALE	
DRAWN BY	
CHECKED BY	
APPROVED BY	
PROJECT TITLE	
DOWNTOWN TRANSPORTATION CENTER IMPROVEMENTS	
STATION PLAN	
SYMBOL LEGEND	
DATE: 10/15/2010	
PROJECT NO.: 100000000	
DATE: 10/15/2010	
SCALE: 1/8" = 1'-0"	
DRAWN BY: J. J. J.	
CHECKED BY: J. J. J.	
APPROVED BY: J. J. J.	
PROJECT TITLE: DOWNTOWN TRANSPORTATION CENTER IMPROVEMENTS	
STATION PLAN	
SYMBOL LEGEND	