

CITY OF LAS VEGAS DOWNTOWN AREA



VICINITY MAP

NOT TO SCALE

SHEET INDEX

1-4	G1-G4	GENERAL SHEETS
5-12	C1-C8	CIVIL PLANS
13-14	D1-D2	DETAIL PLANS
15	U1	UTILITY PLAN
	AS1.01-A8.10	ARCHITECTURAL PLANS
	S1.10-S4.11	STRUCTURAL PLANS
	MP1.01-M1.20	MECHANICAL/PLUMBING PLANS
	EG1.10-E2.20	ELECTRICAL PLANS
	T1-T6	TRAFFIC PLANS
	L1.01-L3.01	LANDSCAPING PLANS
16-21	CP1-CP8	CONSTRUCTION PHASING PLANS
22-29		

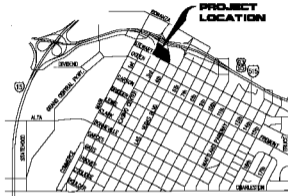
APPROVED
REVISIONS
DESCRIPTION
NO.
DATE



DOWNTOWN TRANSPORTATION CENTER REDESIGN
VICINITY MAP & SHEET INDEX
REGIONAL TRANSPORTATION COMMISSION

JOB NO. 641209
DATE: 03/30/98
HORIZ. SCALE: NONE
VERT. SCALE: NONE
DRAWN BY: CDA
DESIGNED BY: JSR
APPROVED BY: JJC

DRAWING NO. 2 of 29
G-2 OF G-4



CITY OF LAS VEGAS DOWNTOWN AREA

VICINITY MAP

NOT TO SCALE

SHEET INDEX

01-04	GENERAL SHEETS
01-01	CIVIL PLANS
01-02	SEAL PLANS
01	UTILITY PLAN
A01.01-A01.10	ARCHITECTURAL PLANS
S1.10-S4.11	STRUCTURAL PLANS
M01.01-M1.20	MECHANICAL/PLUMBING PLANS
E01.10-E2.20	ELECTRICAL PLANS
T1-15	TRAFFIC PLANS
L1.01-L3.01	LANDSCAPING PLANS
C01-C08	CONSTRUCTION PLACING PLANS

DATE: 11/15/01
 DRAWN BY: JAC/PL
 CHECKED BY: JAC/PL
 DESIGNED BY: JAC/PL
 PROJECT NO.: 01-1-01-01
 SHEET NO.: 01-1-01-01

TRANSPORTATION
ENGINEERING

VICINITY MAP IN PROJECT INDEX

MERRILL, TRANSPORTATION ENGINEERS