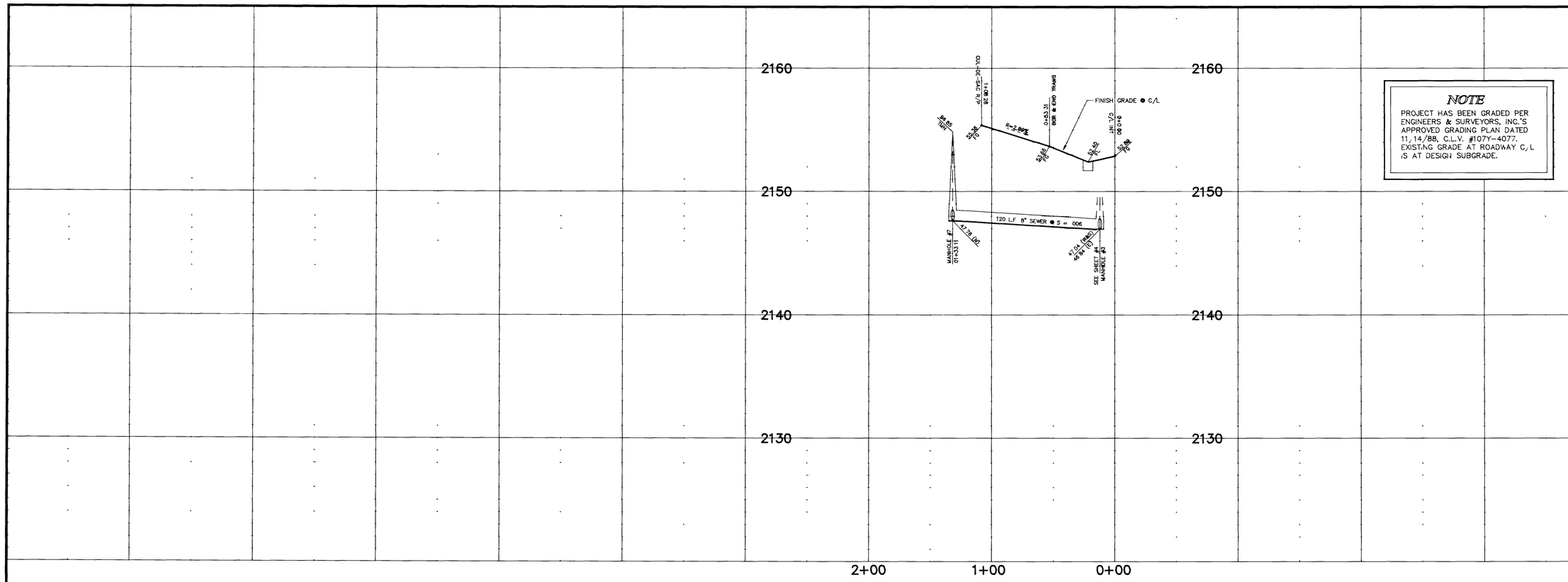

NOTE

PROJECT HAS BEEN GRADED PER ENGINEERS & SURVEYORS, INC.'S APPROVED GRADING PLAN DATED 11/14/88, C.L.V. #107Y-4077. EXISTING GRADE AT ROADWAY C/L IS AT DESIGN SUBGRADE.

NOTICE!

EXISTING UTILITIES ARE SHOWN ON PLANS FOR THE CONVENIENCE OF THE CONTRACTOR ONLY. THE CONTRACTOR IS RESPONSIBLE FOR THE PROTECTION OF ALL UTILITIES. THE ENGINEER BEARS NO RESPONSIBILITY FOR UTILITIES NOT SHOWN OR SHOWN INCORRECTLY

AVOID CUTTING UNDERGROUND UTILITIES. IT'S COSTLY

Call BEFORE YOU Dig

1-800-227-2600
UNDERGROUND SERVICE (USA)

SCALE: 1" =40'

BENCHMARK

CLARK COUNTY BENCHMARK #C001001 – RAILROAD SPIKE ON THE EAST SIDE OF P.P. #62837. POWER LINE RUNS NORTH/SOUTH AND ON THE WEST SIDE OF DIRT ROAD (T106A).

ELEVATION = 2334.96
(C.C. DATUM –1.04 = C.L.V. DATUM)

CURVE DATA TABLE

No.	RADIUS	DELTA	LENGTH	TANGENT
C1	25.50'	49°12'03"	21.90'	11.68'
C2	25.50'	38°08'35"	16.98'	8.82'
C3	45.00'	71°05'13"	55.83'	32.15'
C4	45.00'	56°56'13"	44.72'	24.40'
C5	45.00'	59°57'48"	47.10'	25.96'
C6	45.00'	58°27'01"	45.91'	25.18'
C7	45.00'	21°05'01"	16.56'	8.37'
C8	45.00'	267°31'16"	210.11'	------
C9	219.13'	09°03'26"	34.64'	17.36'
C10	194.13'	31°57'30"	108.28'	55.59'

QUANTITY ESTIMATES THIS SHEET

2" ASPHALTIC CONCRETE PAVEMENT	694 S.Y.
30" ROLL-TYPE CURB & GUTTER	269 L.F.
SIDEWALK	1209 S.F.
8" SEWER	120 L.F.
48" MANHOLE	1 EA.

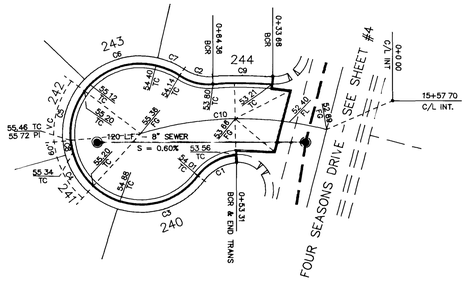

SEE STREET SECTION DETAIL – SHEET #3

CROOKED PATH COURT

NOTE

PROJECT HAS BEEN GRADED PER ENGINEERS & SURVEYORS, INC.'S APPROVED GRADING PLAN DATED 11/14/88, C.L.V. #107Y-4077. EXISTING GRADE AT ROADWAY C/L IS AT DESIGN SUBGRADE.

REVISION	DATE	BY	APPROVED

SUBMITTED BY

ALPHA & ENGINEERING COMPANY

50 So. Jones Blvd., Las Vegas, Nv. 89107
Telephone: (702) 877-1300

TITLE: STREET & SEWER PLAN & PROFILE

PROJECT: CROOKED PATH COURT
DAVE BROWN WEST – UNIT 6

JOB #	N2-76-03
NAME	SCF
DATE	12-01-92
SCALE	1" = 40'

PAGE 9 OF 10

6460

17 107Y-4077-6

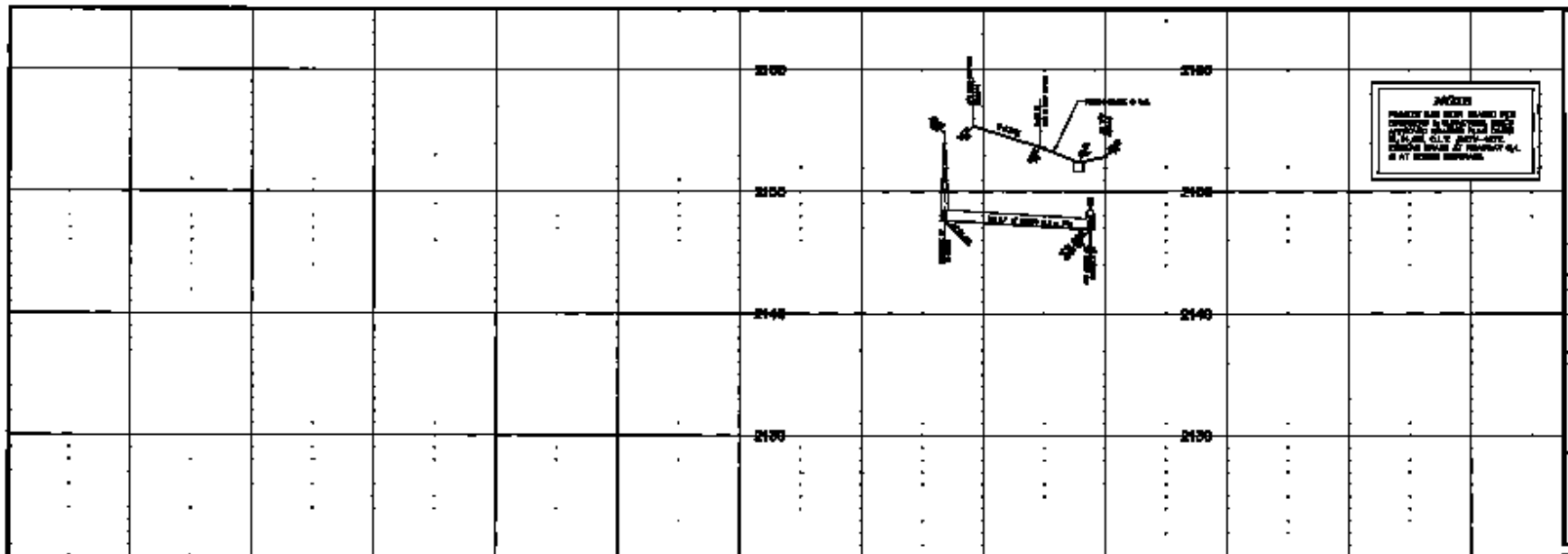





CROOKED PATH COURT

STREET & SEWER PLAN & PROFILE

CROOKED PATH COURT

DATE 2/20/87 WBF - UNIT 8

ALPHA & ASSOCIATES ENGINEERING COMPANY

9

1037-4077-6