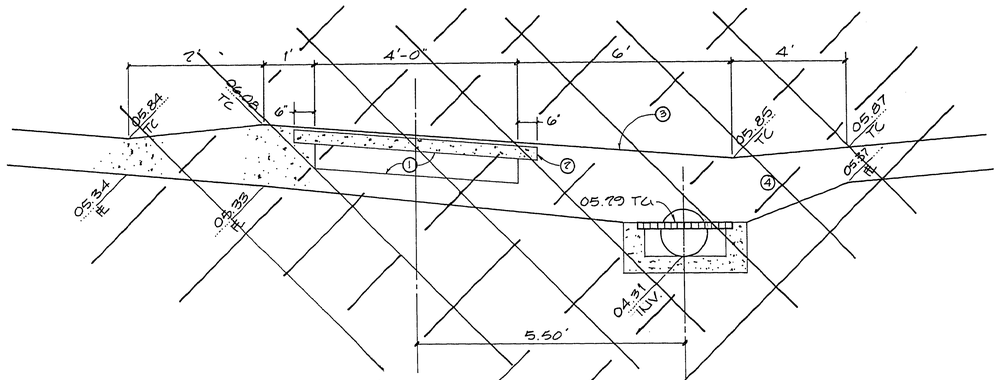

SECTION VOID (A)
NO SCALE

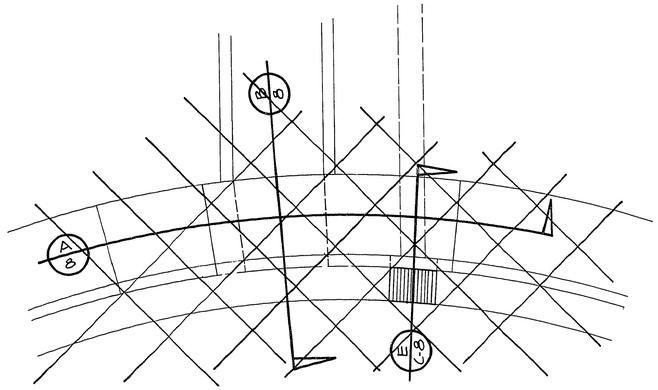

DETAIL - VOID (1)
NO SCALE

NOTES

1. Drainageway opening
2. 3/16" X 3" X 7'-0" L
3. Sidewalk Surface.
4. Curb face.
5. All edges and construction joints to be rounded by edger with 3/8" radius tool. Blade must be minimum 3/4" deep.
6. Rounded edge (TYPICAL)
7. Construction joint.
8. Asphalt concrete pavement.
9. Class "A" P.C.C. gutter.
10. Class "A" P.C.C. drainageway slab.
11. Type II Aggregate base, minimum 4" thick.
12. Two layers 10 X 10 mesh throughout.
13. Class "A" P.C.C. sidewalk cover; 3" thick.
14. #5 Bars at 1' centers.
15. Two #5 bars.
16. Support tree at 2' centers.

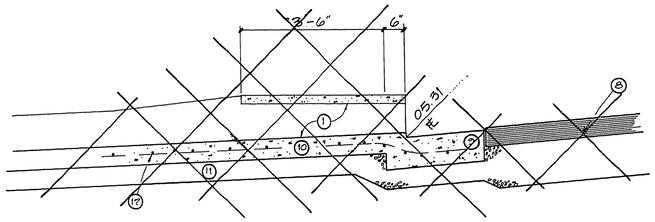

SECTION VOID (B)
NO SCALE

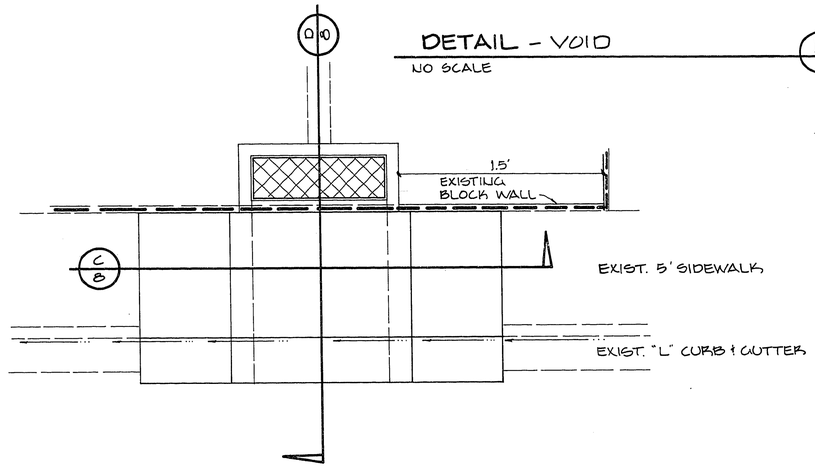

DETAIL (2)
NO SCALE

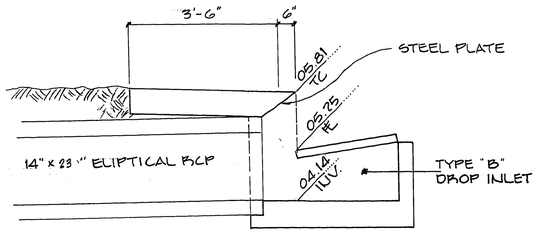

DETAIL (1)

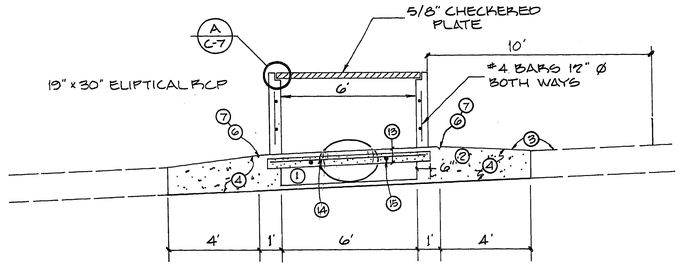

SECTION (C)
NO SCALE

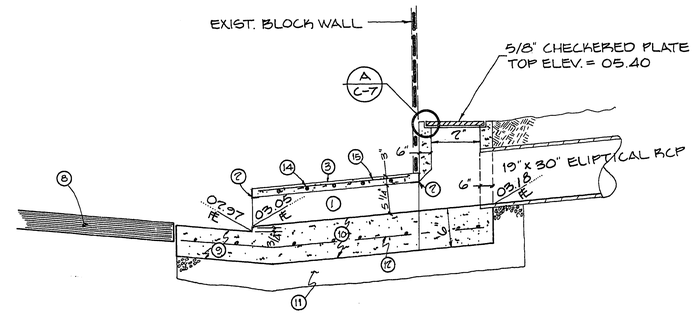

SECTION (D)
NO SCALE

APPROVALS

6-11-85
CLV LAND DEVELOPMENT & FLOOD CONTROL

REGISTERED PROFESSIONAL ENGINEER STATE OF NEVADA RICHARD DAUGHERTY 5-5-85

DATE	NO	REVISIONS	APP'D

PREPARED FOR:
PARK K. HAWS, INC.
3700 PARADISE RD. # 299
LAS VEGAS, NEVADA
PH. 369-2996

DATE MAY, 1985
DESIGN R.J.B.
DRAWN R.E.T.
CHECK
SCALE AS SHOWN

BAUGHMAN & TURNER
CIVIL ENGINEERS MINING ENGINEERS
LAND SURVEYORS
2323 WEST CHARLESTON BOULEVARD LAS VEGAS, NEVADA 89102
702 870-2771

DETAILS
SECTION 25, TOWNSHIP 20 SOUTH, RANGE 60 EAST, M.D.B. & M.
CITY OF LAS VEGAS, CLARK COUNTY, NEVADA
DESERT PARK HOMES UNIT 1

SHEET 3 of 3
PROJ. Nº
FB.159, Pg. 89

107Y-1241