BENCH MARK: CITY OF LAS VEGAS BENCH MARK
NO 06129 C 3 LOCATED AT THE INTERSECTION
OF NORLEN AND AVALON. ELEVATION 2091.08

NOTE! UTILITY INFORMATION WAS DERIVED FROM DATA FURNISHED BY UTILITY COMPANIES CONTRACTOR MUST CONFIRM LOCATION OF UTILITIES BEFORE COMMENCING EXCAVATION.

SCALE 1"=20'

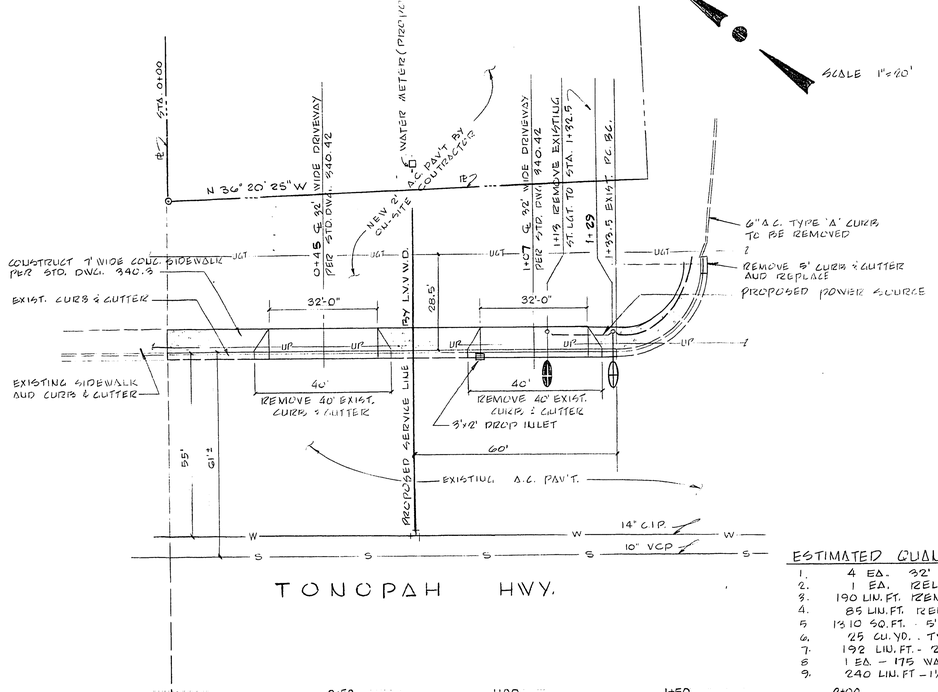

TONOPAH HWY.

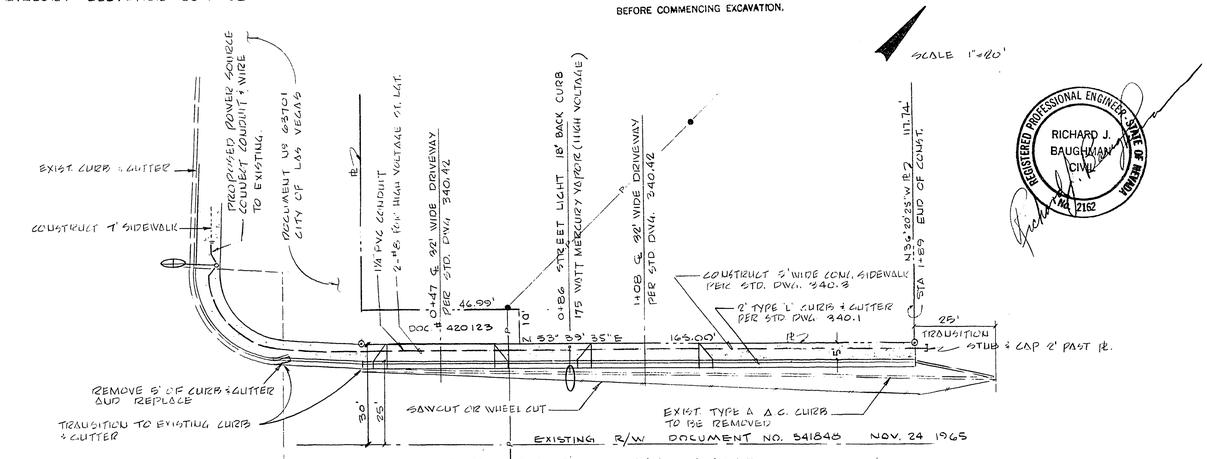

ERNEST MAY LANE

~ EXISTING A.C. PAVEMENT ~

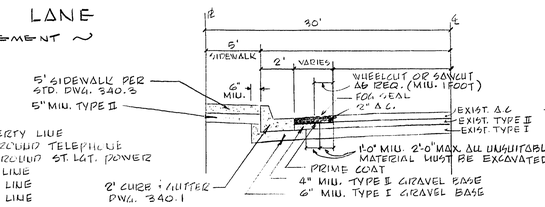

STREET SECTION - ERNEST MAY LANE
NO SCALE

ESTIMATED QUANTITIES

1. 4 EA. 32' WIDE COMMERCIAL DRIVEWAY
2. 1 EA. RELOCATE EXISTING STREET LIGHT
3. 190 LIN. FT. REMOVE EXISTING A.C. CURB
4. 85 LIN. FT. REMOVE 2' "L" TYPE CURB & GUTTER
5. 1310 SQ. FT. - 5' AND 7' CONCRETE SIDEWALK
6. 25 CU. YD. - TYPE II GRAVEL AGGREGATE
7. 192 LIN. FT. - 2' TYPE "L" CONCRETE CURB & GUTTER
8. 1 EA. - 175 WATT MERCURY VAPOR ST. LIGHT (HIGH VOLT.)
9. 240 LIN. FT - 1¼" PVC CONDUIT FOR ST. LIT.

LEGEND

———	PROPERTY LINE
UGT	UNDERGROUND TELEPHONE
UP	UNDERGROUND ST. LIT. POWER
W	WATER LINE
S	SEWER LINE
P	POWER LINE

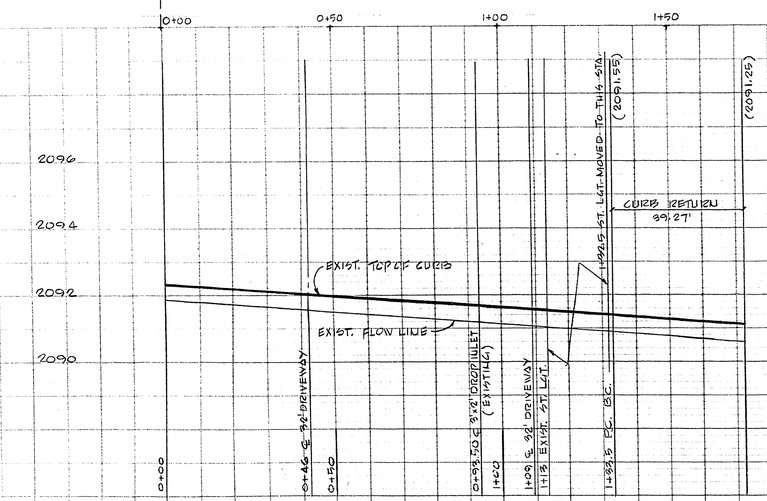

LEFT TOP OF CURB PROFILE
HORIZ. 1"=20'
VERT. 1"=2'

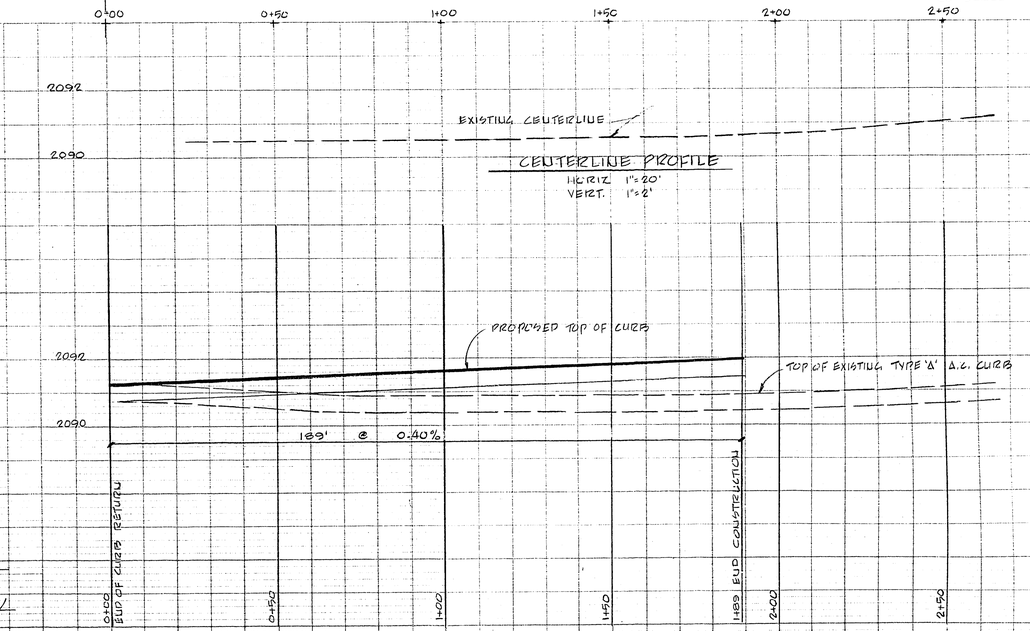

LEFT CURB PROFILE
HORIZ. 1"=20'
VERT. 1"=2'

APPROVALS

Edward A. Wiegand — NEVADA POWER COMPANY	10/1/71 DATE
George Ferris — CITY ELECTRICIAN	9-27-71 DATE
[illegible] — CITY FIELD ENGINEER	9-27-71 DATE
[illegible] — CITY ENGINEER	[illegible] DATE
Robert [illegible] — City Electrical Coordinator	9-24-71 Date

REGISTERED PROFESSIONAL ENGINEER STATE OF NEVADA
RICHARD J. BAUGHMAN
CIVIL
NO. 2162

DATE	NO	REVISIONS	APP'D

DATE 16 SEPT. 1971
DESIGN RJB
DRAWN WH
CHECK
SCALE 1"=20'

BAUGHMAN, HAUGHT & TURNER
CIVIL ENGINEERS MINING ENGINEERS
LAND SURVEYORS
2325 WEST CHARLESTON BOULEVARD
LAS VEGAS, NEVADA 89102
702 870-8771

STREET IMPROVEMENTS
ERNEST MAY LANE & TONOPAH HWY.
A PORTION OF SECTION 29, TOWNSHIP 20 S., RANGE 61 E., M.D.B. & M.
CITY OF LAS VEGAS NEVADA

SHEET 1 OF 1
PROJ. NO

107V-861 14-4-1