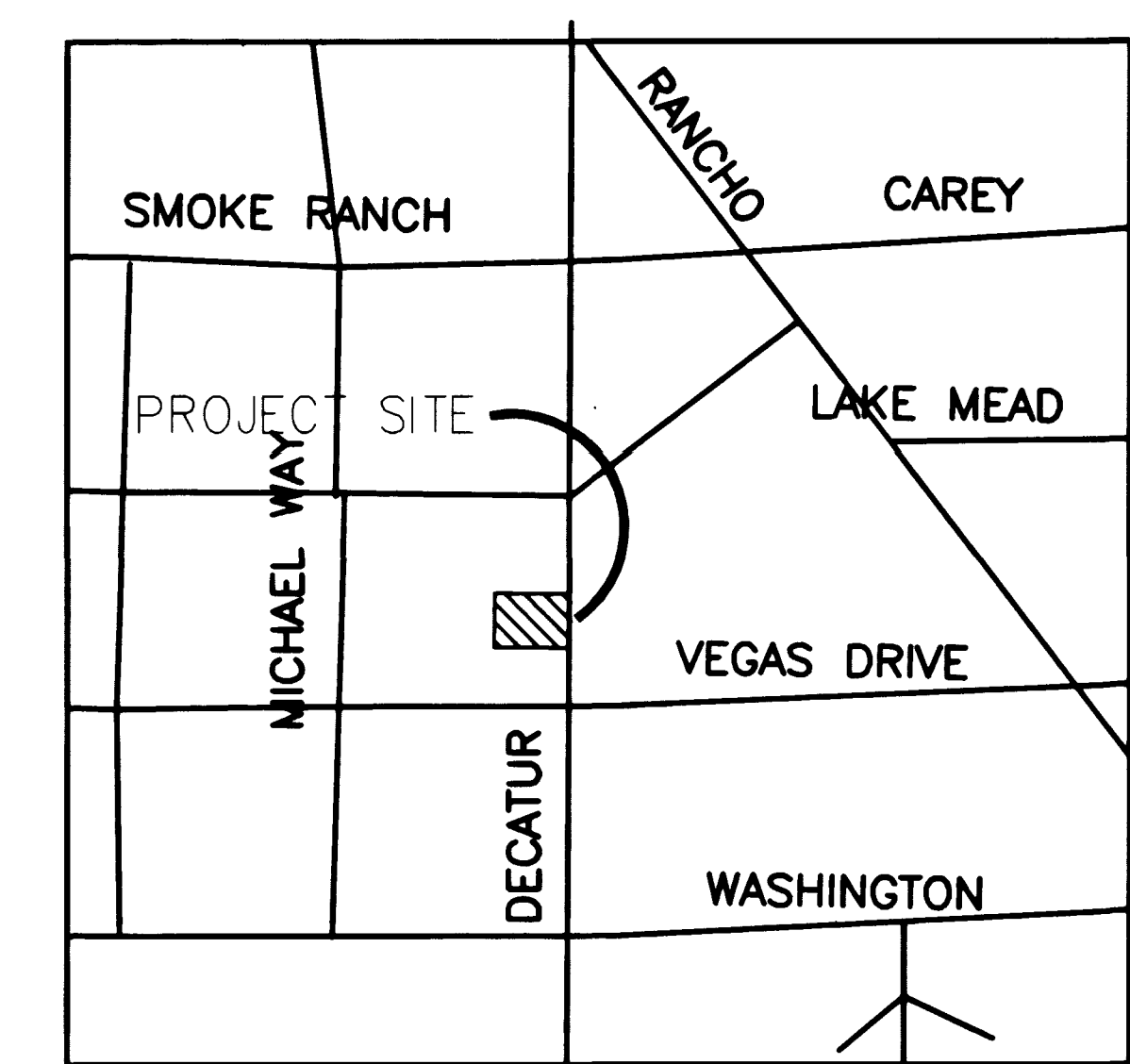
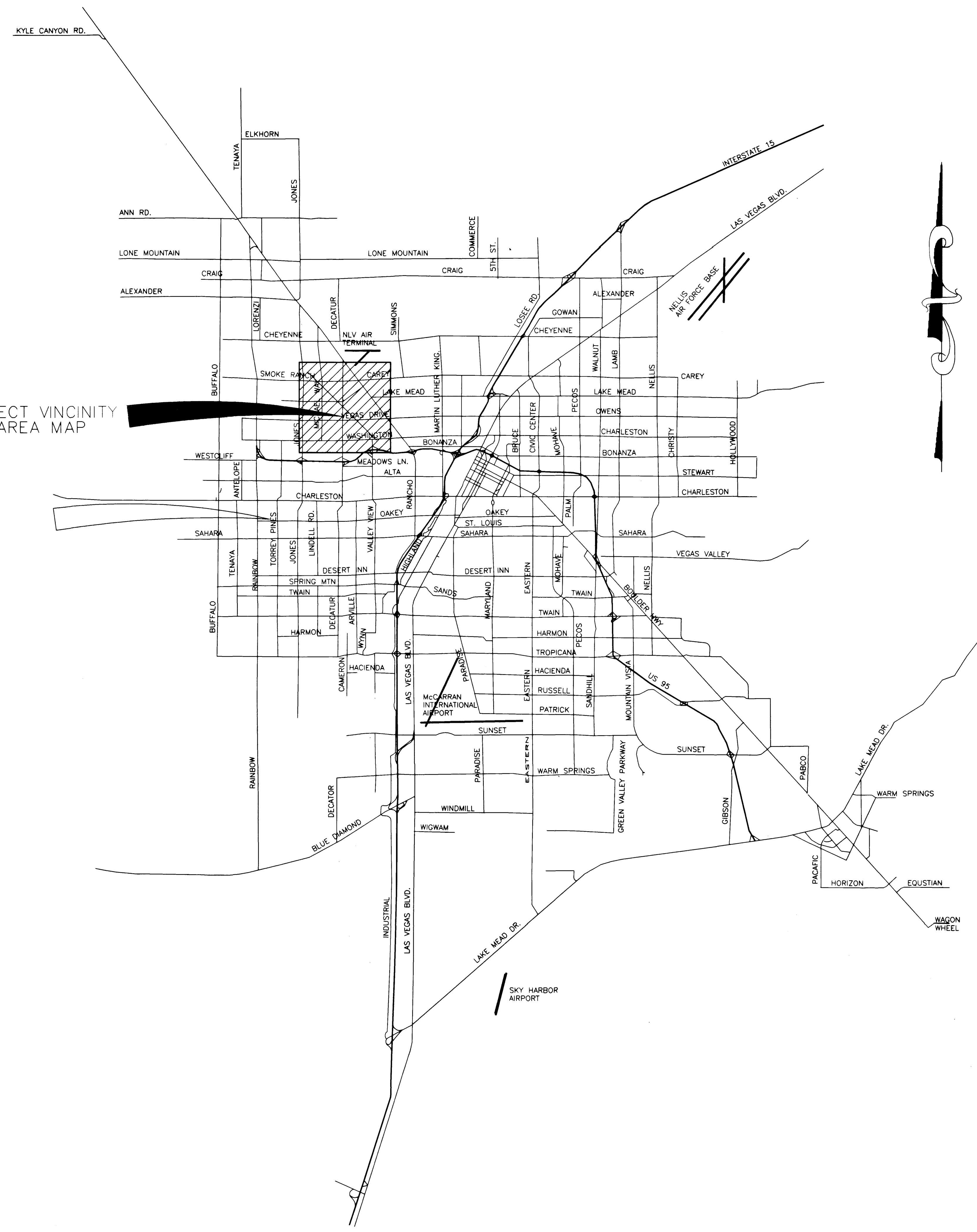


PROJECT VICINITY
SEE AREA MAP



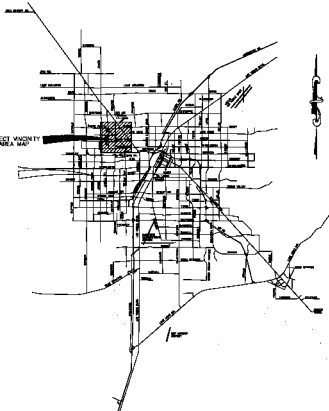
AREA MAP
SCALE: NONE

SHEET INDEX

SHEET #	SHEET	DESCRIPTION
1	C1	COVER SHEET
2	C2	VICINITY MAP
3	C3	GENERAL NOTES
4	C4	QUANTITIES
5	C5	UTILITY PLAN
6	G1	GRADING PLAN
7	S1	PLAN & PROFILE FAIRHAVEN STREET
8	S2	TYPICAL SECTION
9	STL1	STREET LIGHT PLAN

<p>DRAWN BY: B.S. BILLINGSLEY</p> <p>DESIGNED BY: G.H. BILLINGSLEY</p> <p>CHECKED BY: G.H. BILLINGSLEY</p> <p>PROJECT NO.: 98004-C2</p>	<p>08/AUG/98</p> <p>23/JUL/98</p> <p>08/AUG/98</p> <p>SCALE: NONE</p>	<p>VICINITY MAP</p> <p>DECATUR AUTO CENTER DECATUR BLVD. NORTH OF VEGAS DRIVE.</p>
<p>MEL W. TAYLOR 2601 McLEOD LAS VEGAS, NEVADA 89121 (702) 431-3804 / FAX (702) 431-3834</p> <p>AZIMUTH ENGINEERING & SURVEYING INC. 16 WEST PACIFIC #11 HENDERSON, NEVADA 89015 (702) 564-8544 / FAX (702) 564-7564</p>		
<p>10 AUG 98</p>		
<p>SHEET C2 2 OF 9 SHEETS DRAWING NO. 107-V2941</p>		

PROJECT VICINITY
SEE AREA MAP



AREA MAP
SHOWING

SHEET INDEX

SHEET #	SHEET	DESCRIPTION
1	0000	CONTR. MAP
2	0000	UTILITY MAP
3	0000	STREETS INDEX
4	0000	GLAZIETTE
5	0000	STREET PLAN
6	0000	BOOKING PLAN
7	0000	PLAN & PROFILE TAPPOHAN STREET
8	0000	TRIAL SCEN
9	0000	WEST LEBY PLAN

PROJECT # _____
 SHEET # _____
 DATE _____
 DRAWN BY _____
 CHECKED BY _____
 APPROVED BY _____
 TITLE _____
 PROJECT LOCATION _____
 PROJECT OWNER _____
 PROJECT ENGINEER & ARCHITECT INC.
 1000 W. 10th St., Anchorage, Alaska 99501
 (907) 562-2222 / FAX (907) 562-2224

VICINITY MAP
 WASHINGTON DRIVE, CONVERSE
 DUNCANVILLE ALASKA
 NORTH OF VEGAS DRIVE

ALASKA
 ANCHORAGE
 PROJECT # _____
 SHEET # _____
 DATE _____
 DRAWN BY _____
 CHECKED BY _____
 APPROVED BY _____
 TITLE _____
 PROJECT LOCATION _____
 PROJECT OWNER _____
 PROJECT ENGINEER & ARCHITECT INC.
 1000 W. 10th St., Anchorage, Alaska 99501
 (907) 562-2222 / FAX (907) 562-2224