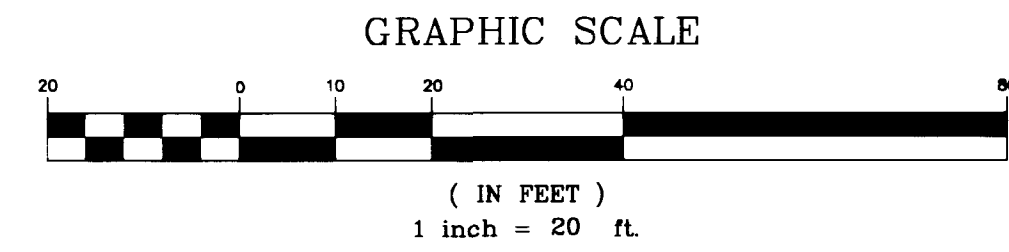
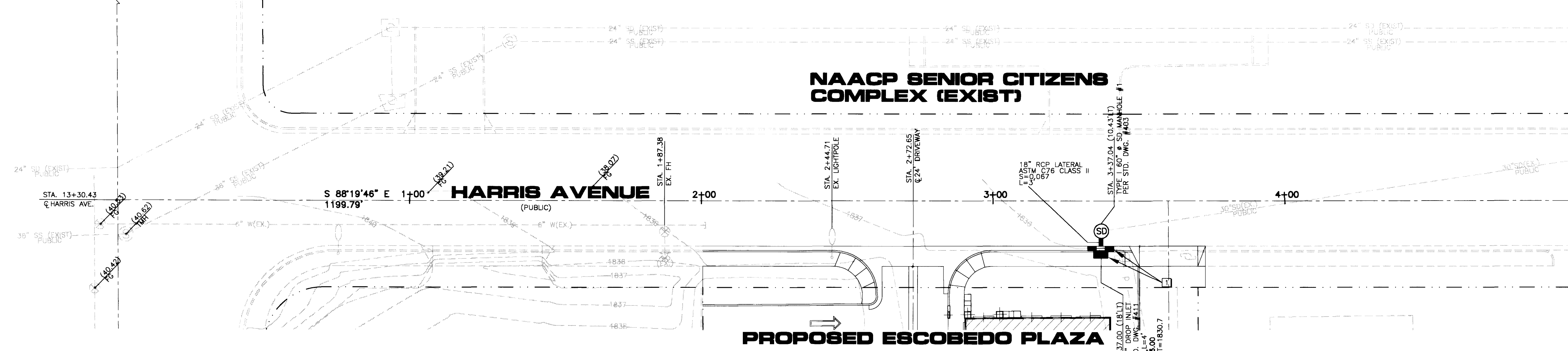


**WASHINGTON AVENUE**

(PUBLIC)



**BASIS OF BEARINGS**

SOUTH 01°17'00" WEST ALONG THE WESTERLY LINE OF THE SOUTHWEST QUARTER (SW 1/4) OF SECTION 25, TOWNSHIP 20 SOUTH, RANGE 61 EAST, M.D.M.

**BENCHMARK**

CITY OF LAS VEGAS BM#21V0125SW6. RMET AND PLATE IN TOP OF CURB, SE RETURN EASTERN AVE. AND HARRIS AVE.  
 NAVD 88 DATUM  
 ELEVATION = 1840.795 FEET  
 ELEVATION = 561.0755 METERS

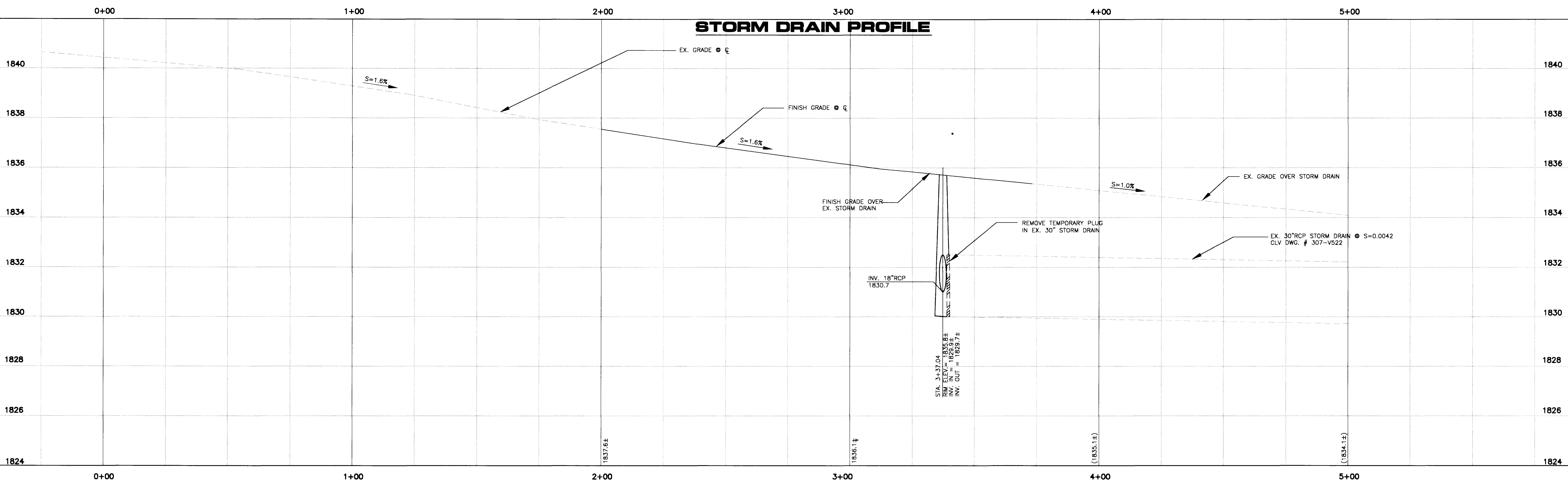
**CONSTRUCTION NOTES**

- REMOVE EXIST. D.I. & GUTTER

GCC ASSUMES NO RESPONSIBILITY FOR UTILITY LOCATIONS. THE UTILITIES SHOWN ON THIS DRAWING HAVE BEEN PLOTTED FROM THE BEST AVAILABLE INFORMATION. IT IS, HOWEVER, THE CONTRACTOR'S RESPONSIBILITY TO FIELD VERIFY THE LOCATION OF ALL UTILITIES PRIOR TO THE COMMENCEMENT OF ANY CONSTRUCTION. CONTRACTOR TO FIELD VERIFY ALL EXISTING SITE CONDITIONS PRIOR TO CONSTRUCTION. IF A CONFLICT EXISTS BETWEEN WHAT IS SHOWN ON THESE DRAWINGS AND WHAT EXISTS IN THE FIELD, THE CONTRACTOR IS TO NOTIFY THE ARCHITECT OR ENGINEER IMMEDIATELY.

Avoid cutting underground utility lines. It's costly.  
**Call before you Dig.**  
 1-800-227-2600

**STORM DRAIN PROFILE**

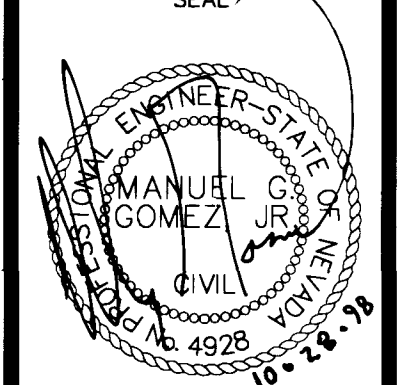


**EDMUNDO & PANFLA ESCOBEDO**  
 CONSULTING GROUP, INC.  
 3008 HOLLY HILL DR.  
 LAS VEGAS, NEVADA 89104-4305

**Gomez**  
 CONSULTING GROUP, INC.  
 11 WEST PACIFIC AVENUE  
 HENDERSON, NEVADA 89015-7304  
 (702) 586-1640

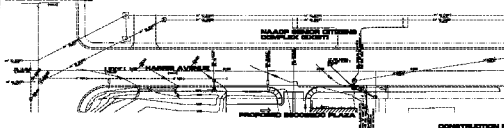
SHEET **30-INCH STORM DRAIN PLAN & PROFILE**  
 STA. 3+37.00 TO 4+00.00  
 TITLE **ESCOBEDO PLAZA**

DRAWN BY: CLN  
 DESIGNED BY: CLN  
 CHECKED BY: MGE  
 PROJECT NO: 92-402001  
 DATE: 06-JAN-98  
 DATE: 06-JAN-98  
 DATE: 12-MAR-98  
 SCALE: 1" = 20'  
 HOR. VERT.



SHEET **SD1**  
 11 OF 11 SHEETS  
 DRAWING NO. **107-V2888**

WASHINGTON AVENUE

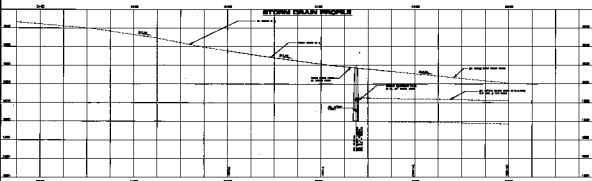


**BASE OF SEWERING**  
 11/1/1970  
**ENGINEER**  
 R. J. JENSEN/MSU  
 11/1/1970  
 11/1/1970

**CONSTRUCTION NOTES**

**FOR INFORMATION OF THE CONTRACTOR**

11/1/1970  
 11/1/1970



DATE	11/1/1970
PROJECT	STORM DRAIN
LOCATION	WASHINGTON AVENUE
SCALE	1" = 10'
DESIGNED BY	R. J. JENSEN
CHECKED BY	
APPROVED BY	
DATE	11/1/1970
PROJECT	STORM DRAIN
LOCATION	WASHINGTON AVENUE
SCALE	1" = 10'
DESIGNED BY	R. J. JENSEN
CHECKED BY	
APPROVED BY	
DATE	11/1/1970

