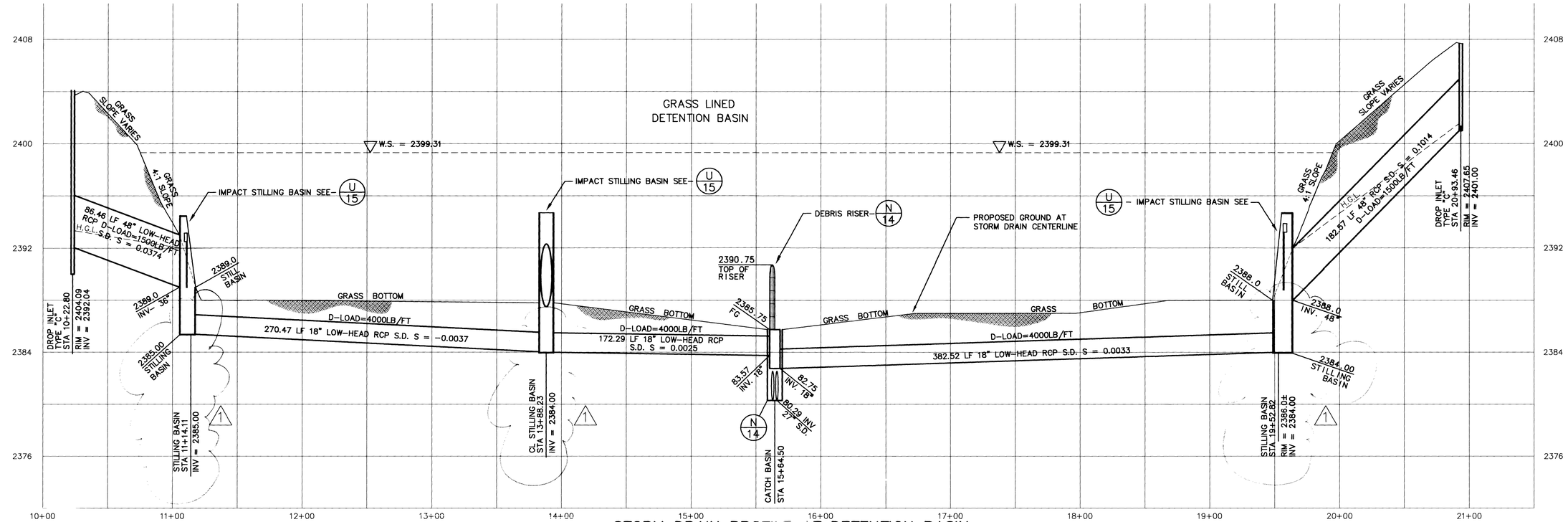

STORM DRAIN PROFILE AT DETENTION BASIN

Q/7

HORIZ. SCALE 1"= 40'
VERT. SCALE 1"= 4'

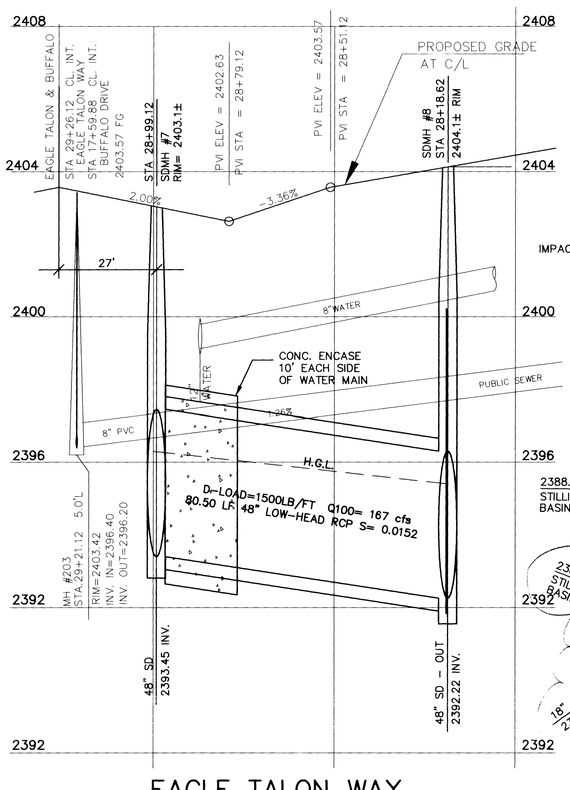

EAGLE TALON WAY

C/7

HORIZ. SCALE 1"= 20'
VERT. SCALE 1"= 2'

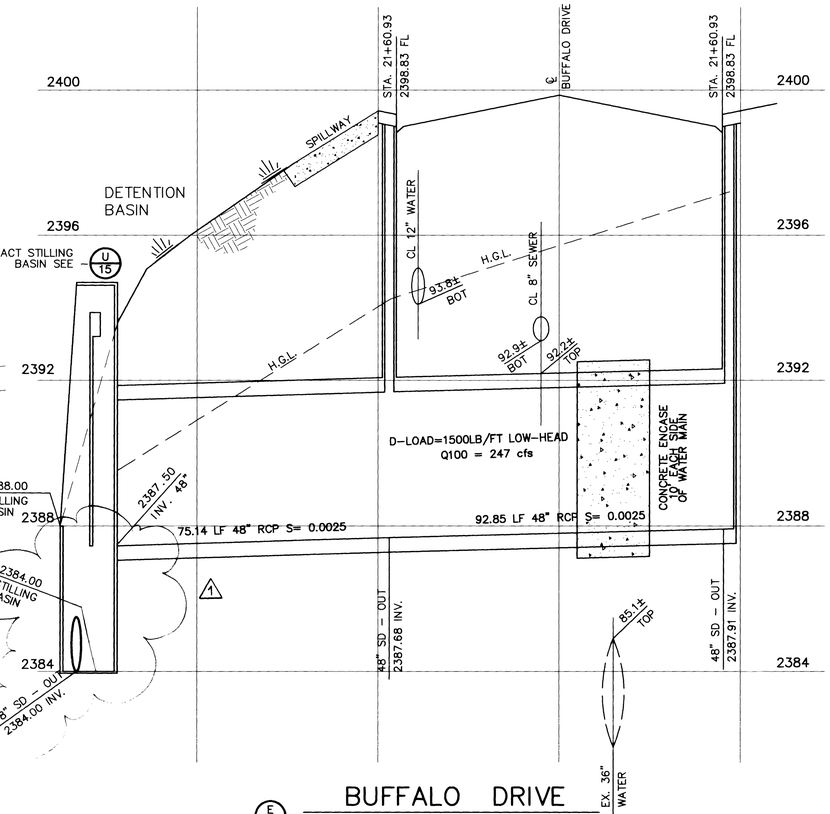

BUFFALO DRIVE

E/7

STA. 21+60.93±
HORIZ. SCALE 1"= 20'
VERT. SCALE 1"= 2'

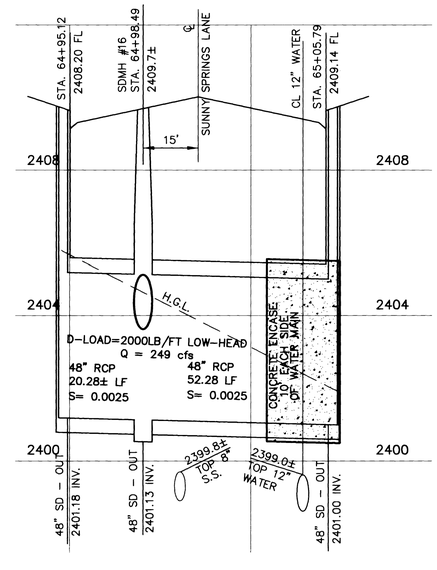

SUNNY SPRINGS LANE

F/7

STA. 64+98.49±
HORIZ. SCALE 1"= 20'
VERT. SCALE 1"= 2'

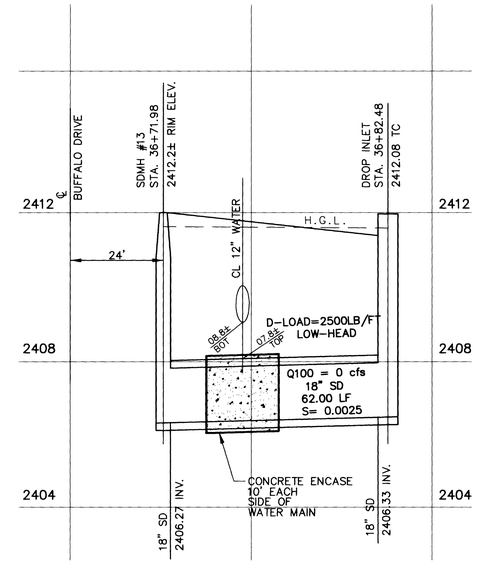

BUFFALO DRIVE

G/7

STA. 36+93.16±
HORIZ. SCALE 1"= 20'
VERT. SCALE 1"= 2'

NO.	DATE	BY	APP'D	REVISION DESCRIPTION
1	7-23-96	M.J.	M.J.	REVISE LOWER STILLING BASIN

PROFESSIONAL ENGINEER - STATE OF NEVADA
MARK E. JONES
CIVIL
No. 8894
STAMP DATE 7/29/96

SOUTHWEST ENGINEERING
LAND PLANNING • MAPPING • DEVELOPMENT
5426 W. VEGAS DRIVE
LAS VEGAS, NEVADA 89108
(702) 646-9700

TITLE: STORM DRAIN PROFILES
DETENTION BASIN & SECTIONS
PROJECT: ELKHORN SPRINGS - PHASE II
STORM DRAIN PLANS

WORK ORDER NO: 950925
DESIGN BY: M.JONES
DATE: 2/16/96
SCALE: NOTED
CADFILE: SDIF-BAS.DWG
SHEET 7 OF 15 SHEETS

24533

11-8-88

327Y-4299-2