140091

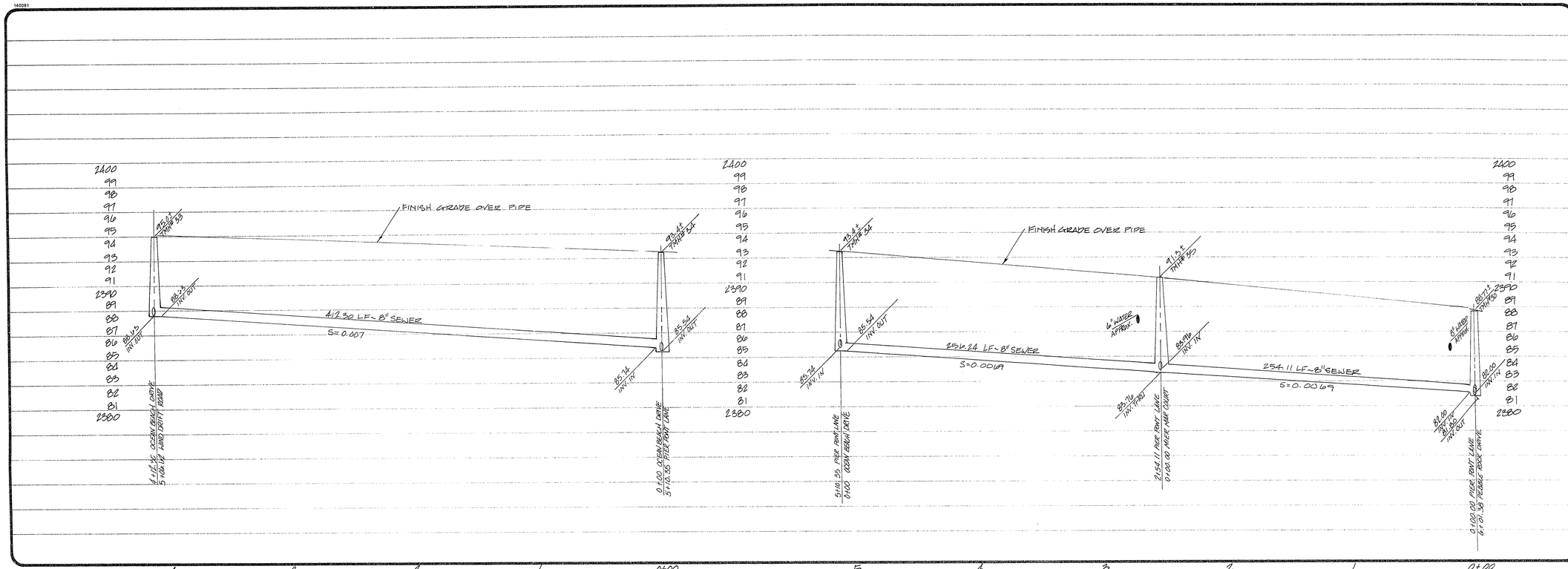

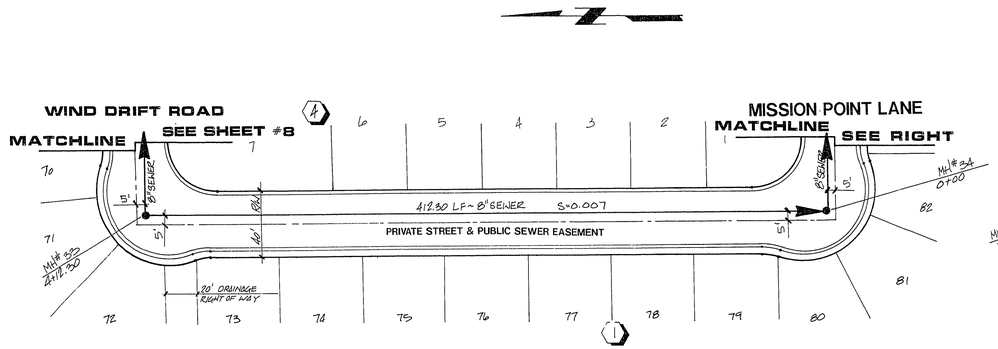

OCEAN BEACH DRIVE

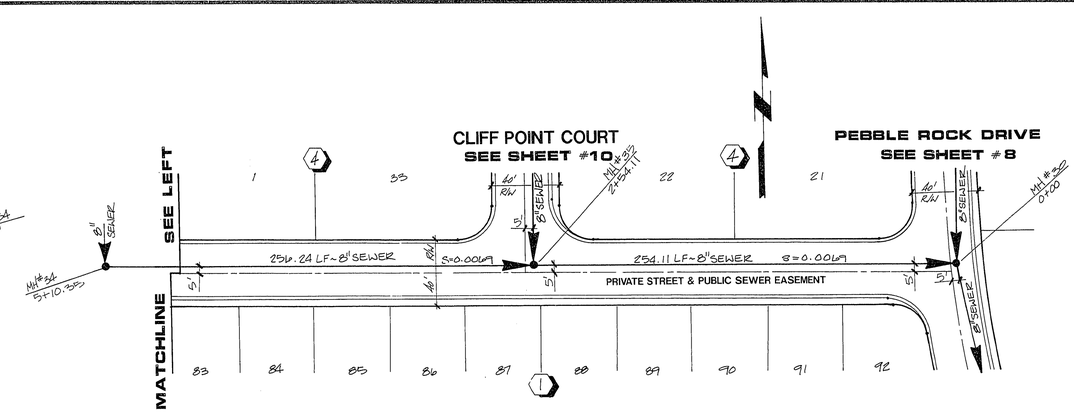

MISSION POINT LANE

BENCHMARK
BM = U.S.G.S. Brass Cap
and Conc. stamped 8169 Reset 1963
Elev. = 2357.04
Approx. 400' No. Ann Road & 4.0' East of
the East E.P. NB Lane of Oran Gragson Expressway

REV	DATE	BY	REVISION
APP'D			

CONSULTING ENGINEERS ● PLANNERS ● LAND SURVEYORS
2727 SOUTH RAINBOW BOULEVARD
LAS VEGAS, NEVADA 89102-5148 PHONE (702) 873-7550 FAX (702) 362-2597

DESERT CREEK ASSOCIATES
LAS VEGAS, NEVADA

VTN nevada

TITLE: **SEWER PLAN & PROFILE**
OCEAN BEACH DRIVE / MISSION POINT LANE

PROJECT: **DESERT CREEK**
PHASE II UNIT 1

SEAL
10-22-91

WO NO.	4008-1
BY	KFN, WJR
DATE	AUG, 1991
SCALE	HORIZ. 1"=40' VERT. 1"=4'
SHEET	9 OF 14 SHEETS

3C74-4C74-II-1