140091

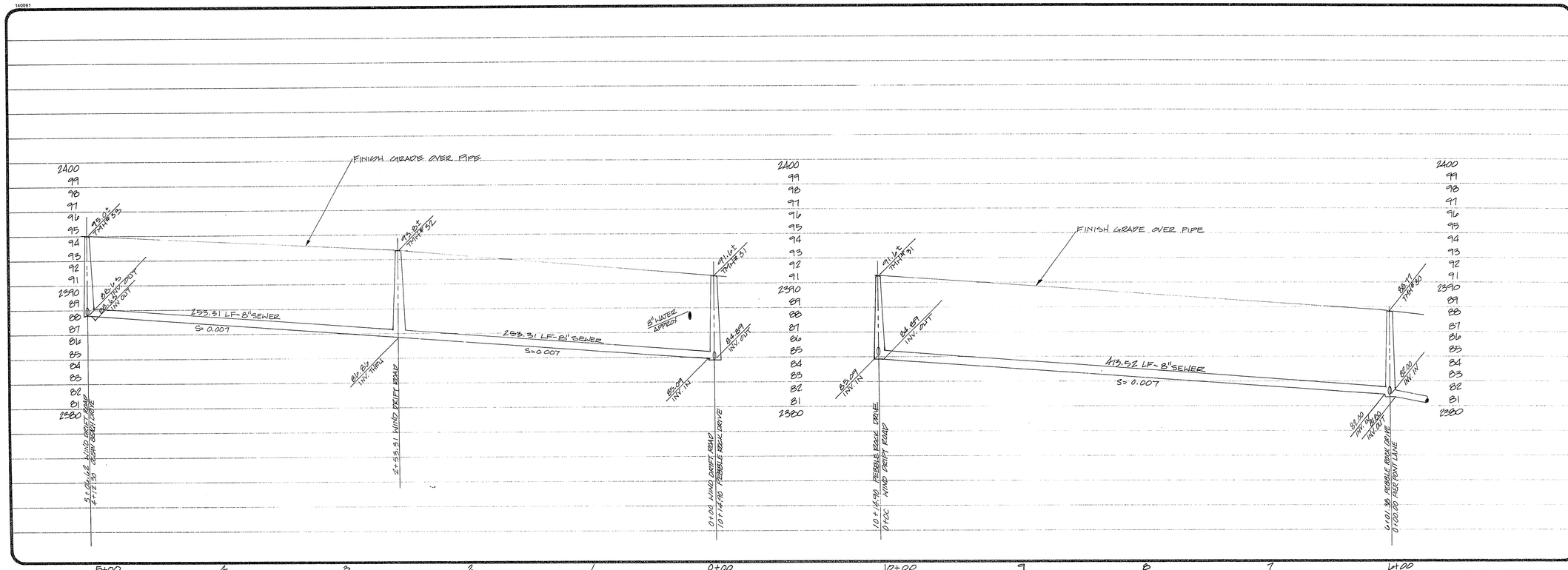

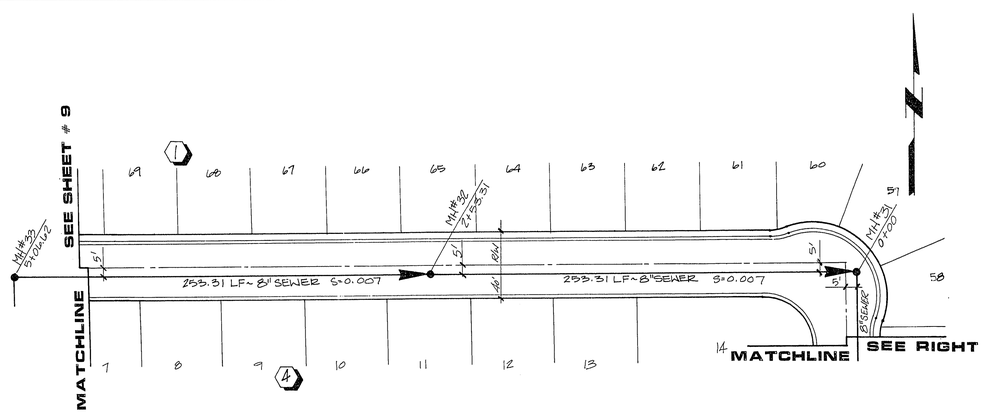

WIND DRIFT ROAD

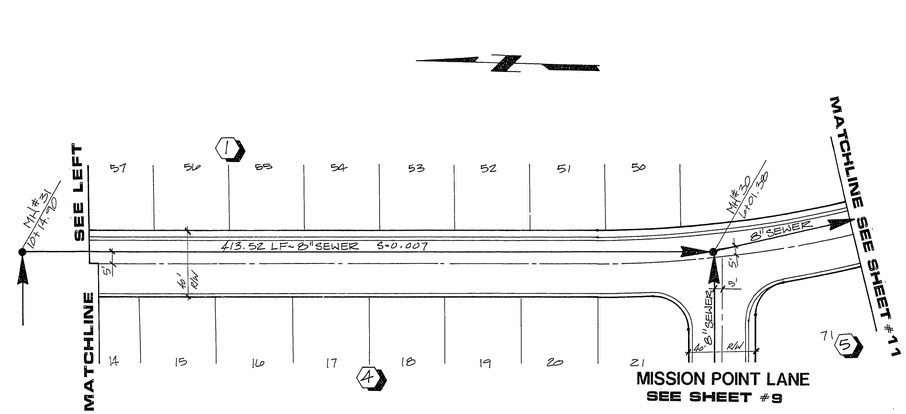

PEBBLE ROCK DRIVE

BENCHMARK
BM = U.S.G.S. Brass Cap
and Conc. stamped S169 Reset 1963
Elev. = 2357.04
Approx. 400' No. Ann Road & 4.0' East of
the East E.P. NB Lane of Oran Gragson Expressway

REV	DATE	BY	REVISION

APP'D

DESERT CREEK ASSOCIATES
LAS VEGAS, NEVADA

CONSULTING ENGINEERS • PLANNERS • LAND SURVEYORS
2727 SOUTH RAINBOW BOULEVARD
LAS VEGAS, NEVADA 89102-5148 PHONE (702) 873-7550 FAX (702) 362-2597
nevada

TITLE: **SEWER PLAN & PROFILE**
WIND DRIFT ROAD / PEBBLE ROCK DRIVE

PROJECT: **DESERT CREEK**
PHASE II UNIT 1

SEAL
10-22-91

WO NO.	4008-1
BY	KFN, WLR
DATE	AUG., 1991
SCALE	HORIZ. 1"=40' VERT. 1"=4'
SHEET	8 OF 14 SHEETS

141

3074-4074-II-1