Avoid cutting underground utility lines. It's costly.

Call before you Dig
1-800-227-2600

Call before you Overhead
1-702-593-6111

NORTH

GRAPHIC SCALE

40 0 20 40 80 160

(IN FEET)
1 inch = 40 ft.

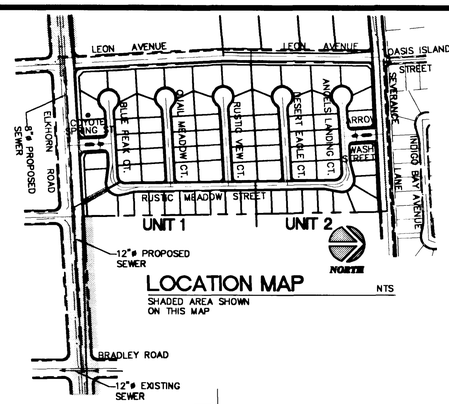

LOCATION MAP NTS
SHADED AREA SHOWN ON THIS MAP

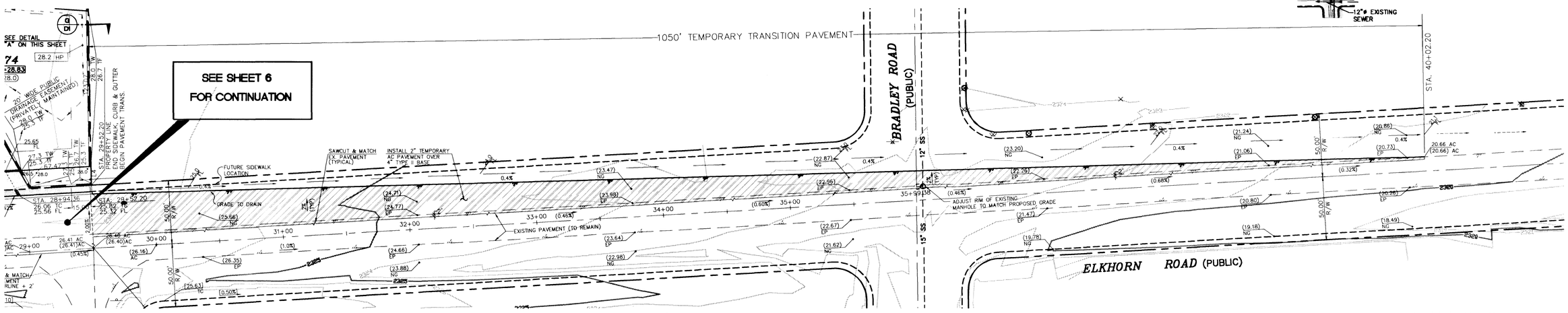

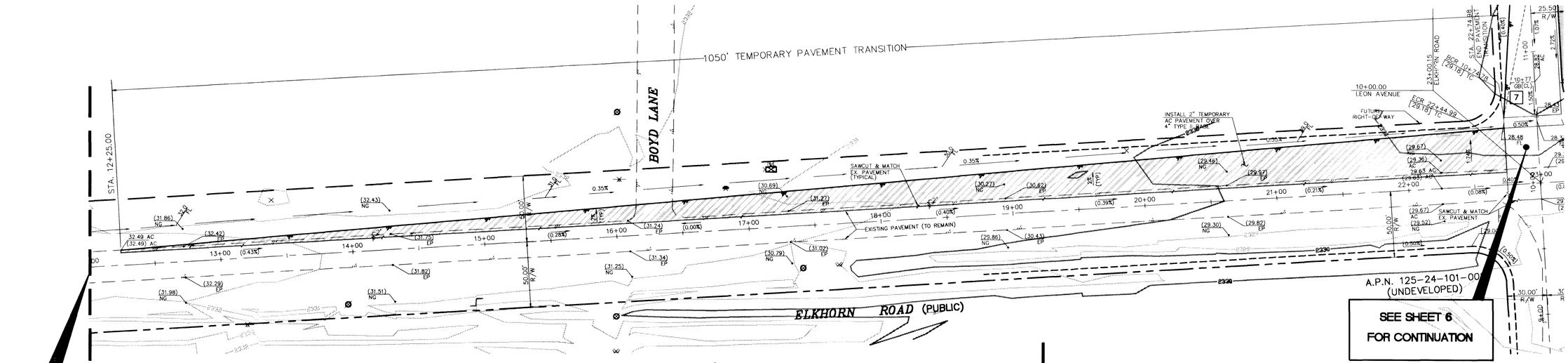

MATCHLINE STA. 12+00.00
SEE BELOW RIGHT

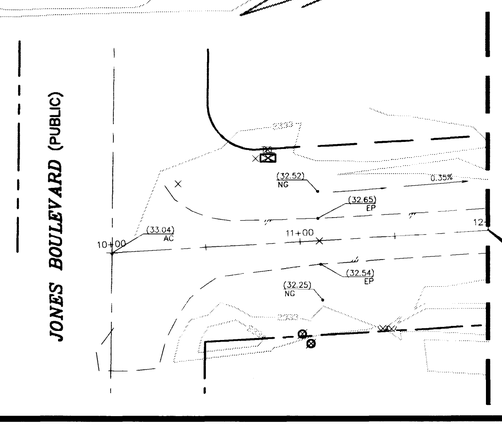

MATCHLINE STA. 12+00.00
SEE ABOVE LEFT

NO.	REVISION	DATE	APP.
6			
5			
4			
3			
2			
1			

DRAWN BY:	SSC/ekd
CHECKED BY:	SSC/JWL
PROJECT DATE:	02/99
SCALE	1" = 40'
JOB No.	99-9005-03
PLOT DATE:	07/26/99

CONCORDIA @ ELKHORN/LEON
CITY OF LAS VEGAS NEVADA

TRANSITIONS
UNIT 1

DEVELOPER
CONCORDIA HOMES

SEAL
STATE OF NEVADA
JAMES W. LELAND
PROFESSIONAL ENGINEER
No. 4932
9-14-99

6280 S. Valley View Blvd
Suite 200
Las Vegas, NV 89118
Tel: (702) 368-3008
Fax: (702) 368-0047
CVL CONSULTANTS, INC.
ENGINEERING · PLANNING · LAND SURVEYING

SHEET
G3
8 OF 17

AGENCY DWG. NO.
107Y-4619-1

Call before you Dig

Call before you Overhead

NORTH

GRAPHIC SCALE

LOCATION MAP

TEMPORARY TRANSITION PAVEMENT

SEE SHEET 4 FOR CONTINUATION

ALLEGHENY ROAD (PUBLIC)

TEMPORARY PAVEMENT TRANSITION

MATCHLINE STA. 5+00.00 SEE BELOW RIGHT

SEE SHEET 16 FOR CONTINUATION

MATCHLINE STA. 12+00.00 SEE ABOVE LEFT

TRANSITIONS

UNIT 1

CONCORDIA

CONSULTANTS, INC.

G3

2 OF 17