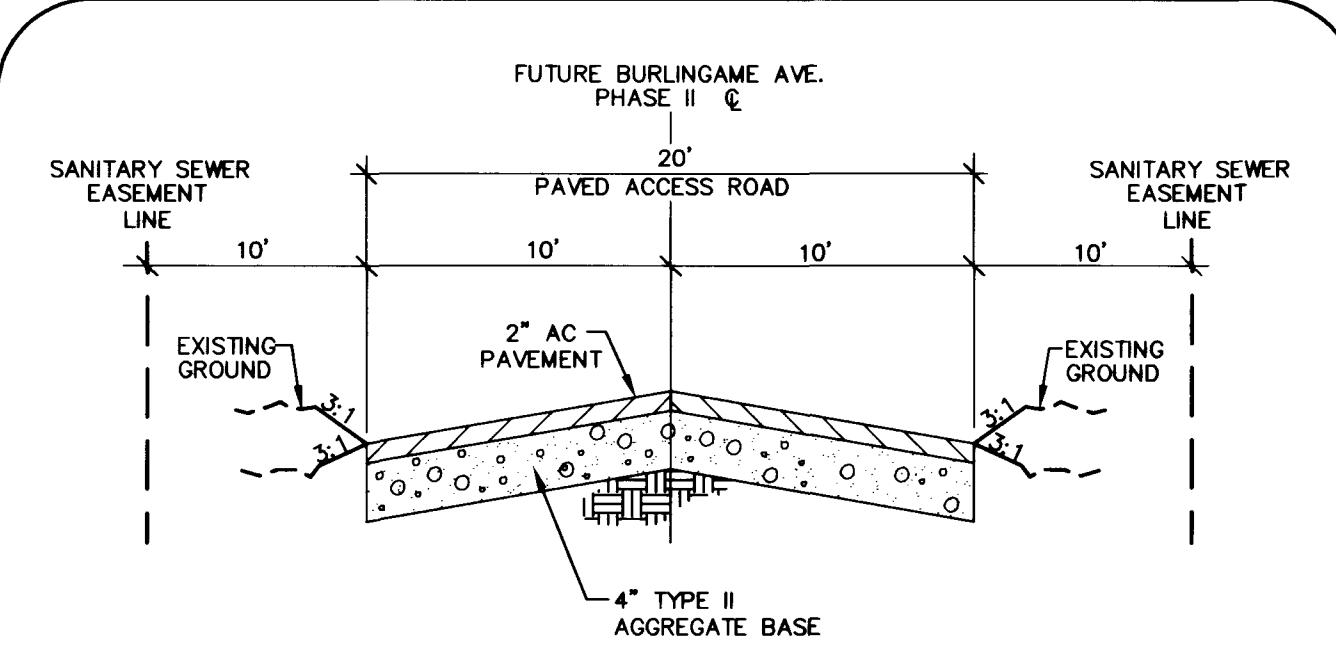
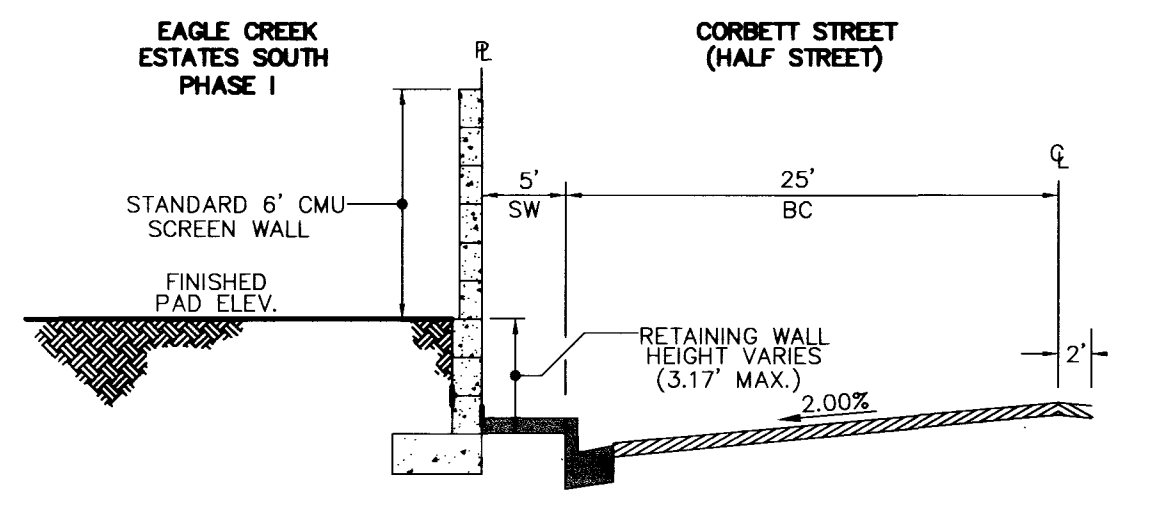


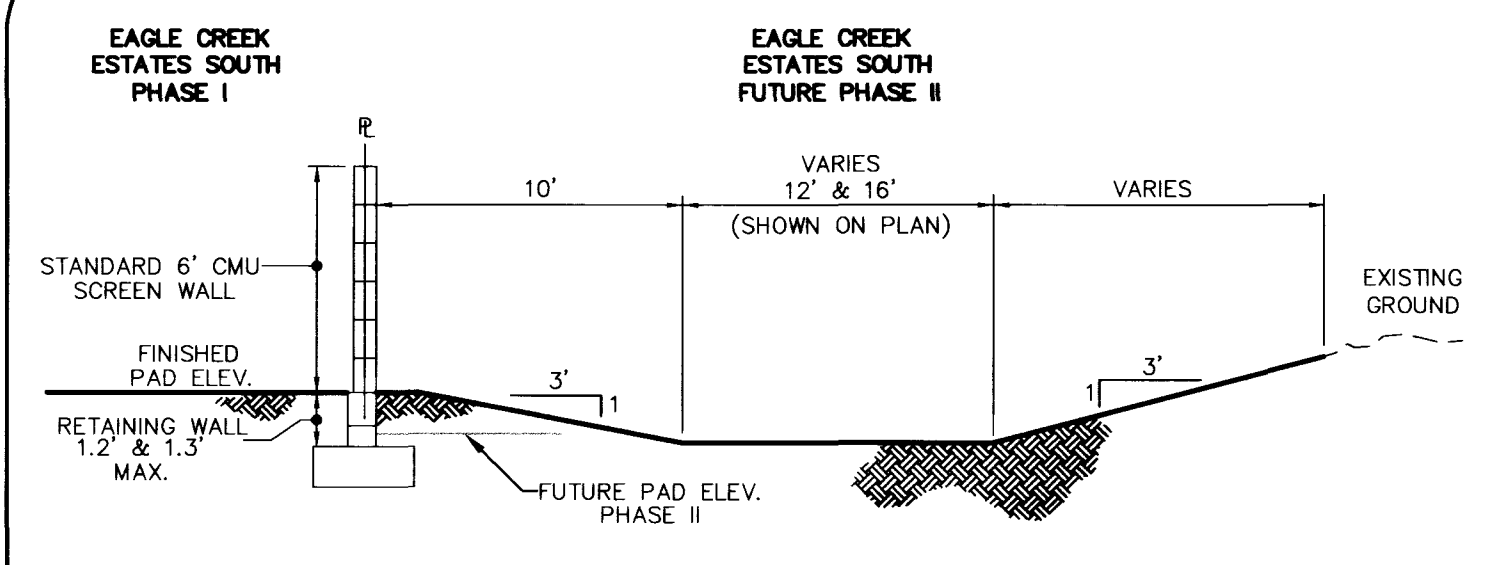
1
13
**TYPICAL ROUGH GRADE PAD & STREET
CROSS SECTION DETAIL (TYPICAL)**
N.T.S.



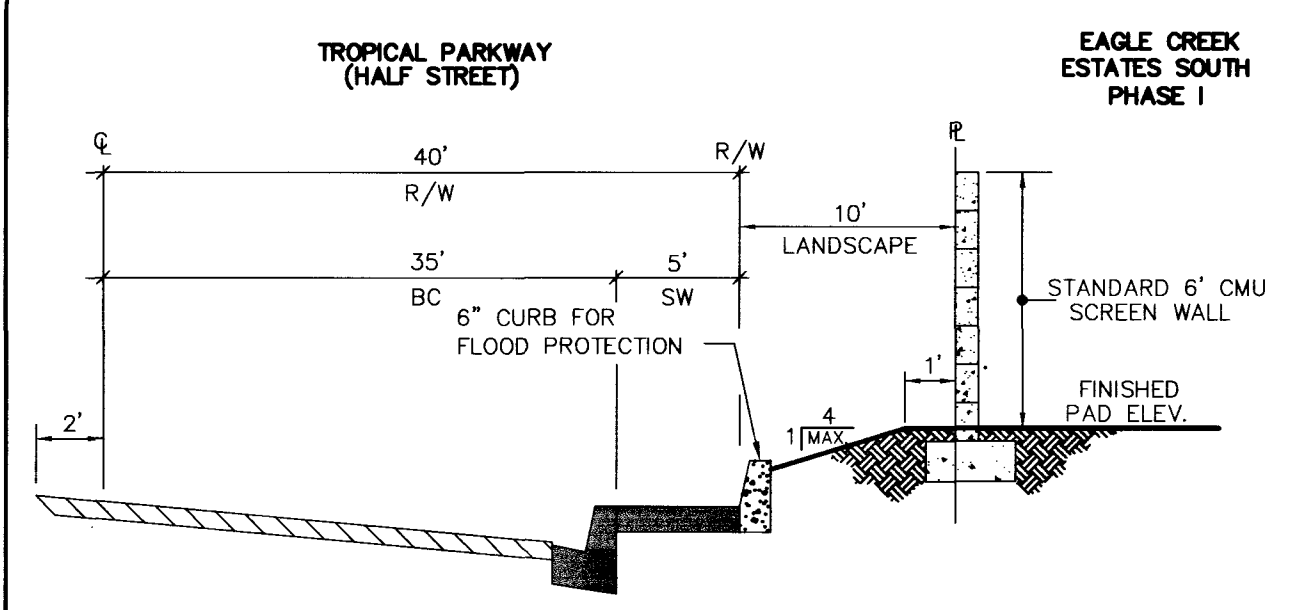
8
13
**20' ACCESS ROAD FOR
40' SANITARY SEWER EASEMENT**
N.T.S.



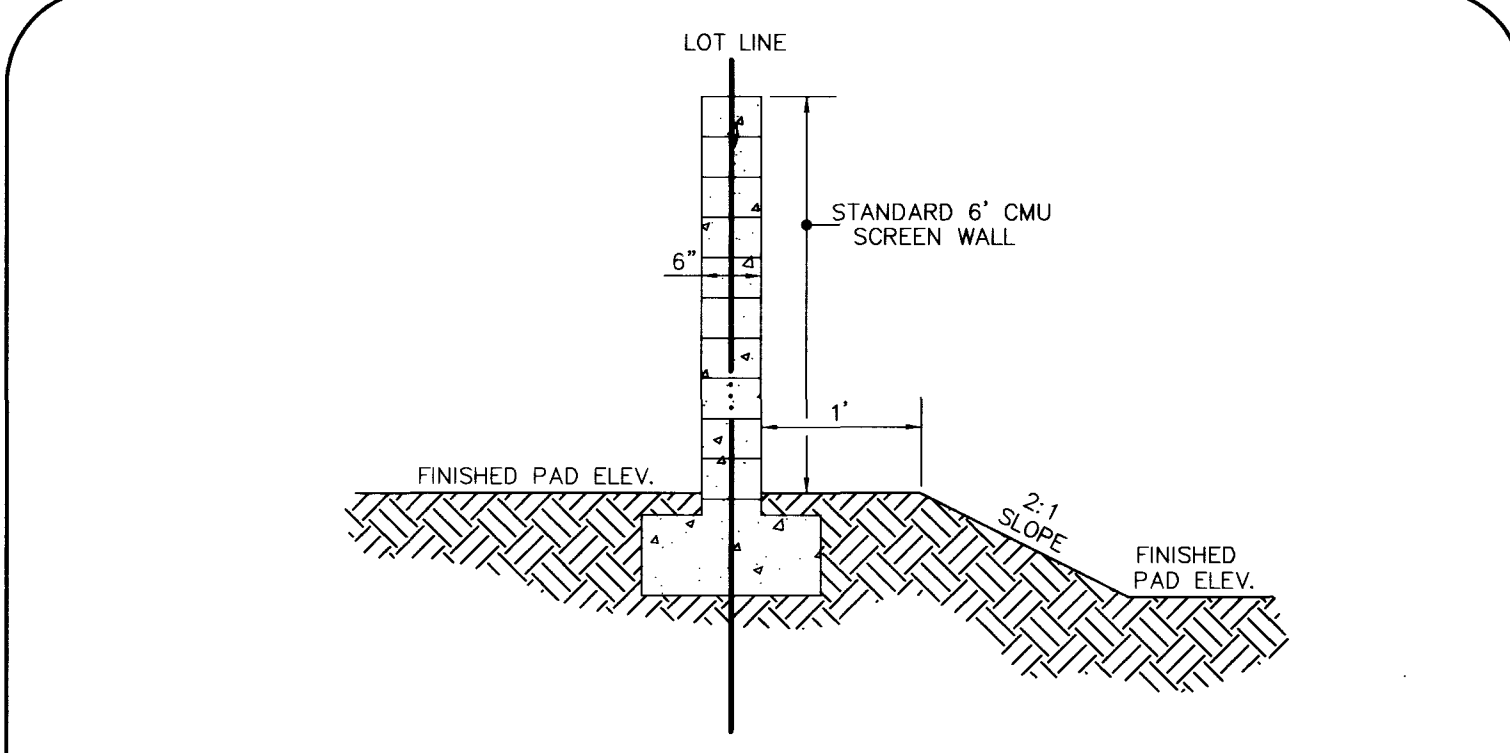
2
13
**REAR YARD W/ PERIMETER WALL
CROSS SECTION DETAIL**
N.T.S.



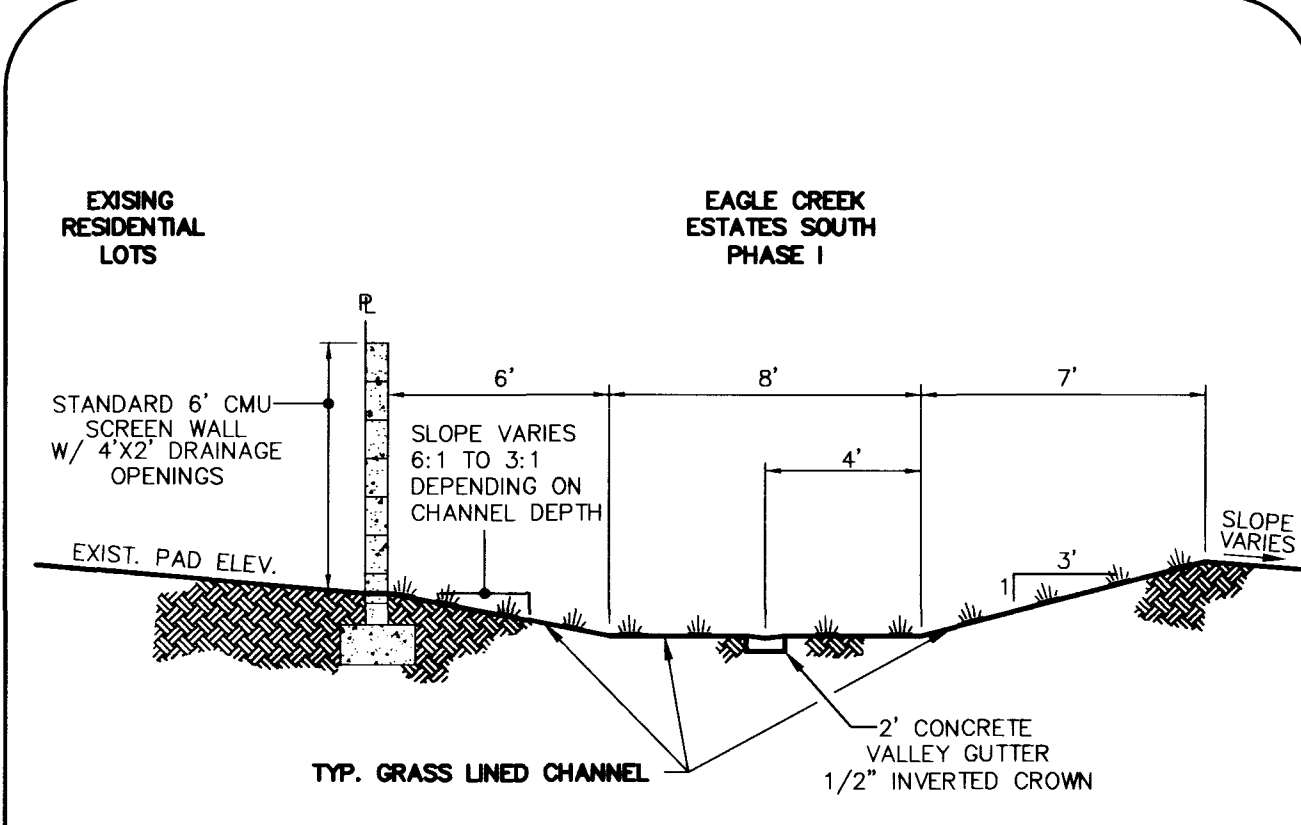
5
13
**OFF-SITE DRAINAGE CHANNEL
CROSS SECTION DETAIL**
N.T.S.



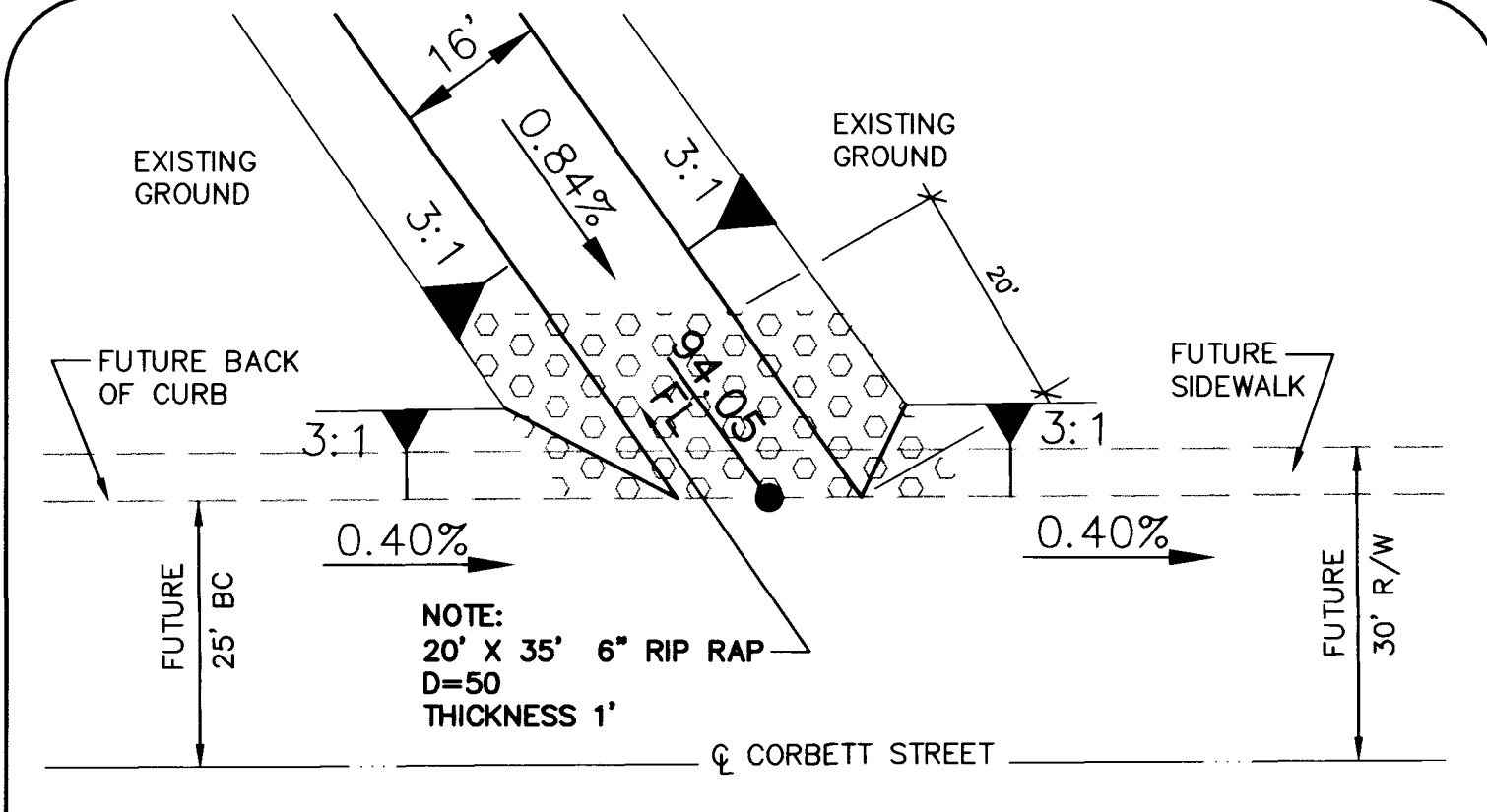
3
13
**REAR YARD W/ PERIMETER WALL
CROSS SECTION DETAIL**
N.T.S.




6
13
**REAR & SIDE YARD WALL
CROSS SECTION DETAIL**
N.T.S.



4
13
**DRAINAGE CHANNEL
CROSS SECTION DETAIL**
N.T.S.



7
13
**TEMPORARY DRAINAGE CHANNEL
DETAIL**
N.T.S.



Avoid cutting underground utility lines. It's costly.

Call before you Dig.

1-800-227-2600
UNDERGROUND SERVICE (USA)

BENCHMARK
CITY OF LAS VEGAS VERTICAL CONTROL #38-1LV90-36N4
RIVET AND PLATE IN SOUTH TOP OF CURB, ANN ROAD AT
CURB ANGLE POINT, 1530' EAST OF CALVERTS STREET.
NAVD88 DATUM ELEVATION: 696.2262 METERS (2284.20 FEET)

REV	DATE	DESCRIPTION

8080 WEST SAHARA AVENUE-SUITE D
LAS VEGAS, NEVADA 89117
PHONE: (702) 256-7850
FAX: (702) 256-1710

HMA
ENGINEERING & SURVEYING, INC.

**PULTE HOMES
EAGLE CREEK ESTATES SOUTH UNIT 1
DETAIL PLAN 1**

SHEET
13
OF 13 SHEETS

C:\DRAWINGS\EAGLE\500TH\Improva\1-13.dwg Non App. 13 08:22:56 1998 DDK

05201

7079

1074-4555-1

