

BENCHMARK
 1C90 32SES BEING A RIVET AND SQUARE ALUMINUM PLATE IN A CONCRETE MONUMENT, 3' NORTHWEST OF STOP SIGN, 60' NORTH AND 30' WEST OF DURANGO DRIVE AND LONE MOUNTAIN ROAD.
 ELEVATION = 2911.56' NAVD 88

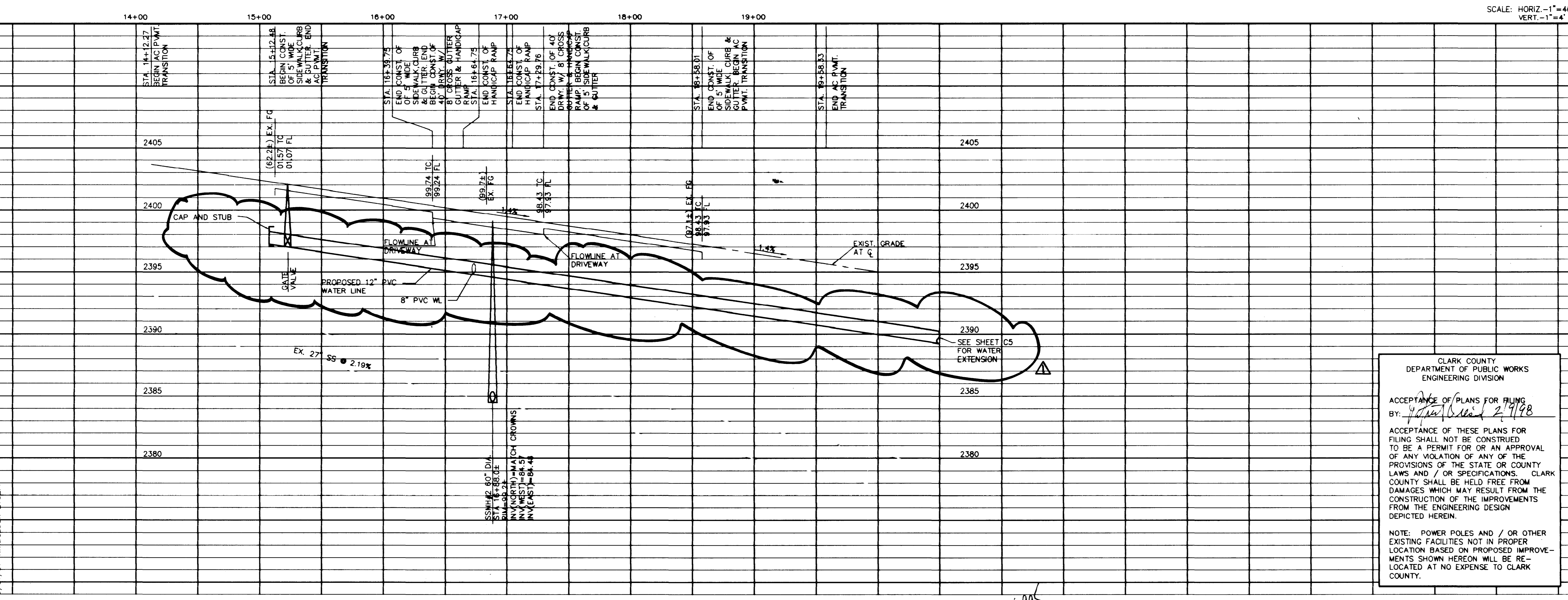
BASIS OF BEARING
 NORTH 01°17'55" EAST, BEING THE BEARING OF THE WEST LINE OF THE SOUTHWEST QUARTER (SW 1/4) OF THE SOUTHWEST QUARTER OF SECTION 33, TOWNSHIP 19 SOUTH, RANGE 60 EAST, M.D.M., CLARK COUNTY, NEVADA AS SHOWN RECORDED IN FILE 51, ON PAGE 34, OF PARCEL MAPS IN THE CLARK COUNTY RECORDER'S OFFICE.

Call before you Overhead
 1-702-593-6111
 NEVADA POWER ENVIRONMENT AND SAFETY SERVICES DEPARTMENT

Call before you Dig
 1-800-227-2600

SCALE: 1"=40'	ACCT. NO. 30-22782	DATE 5/21/97	DESCRIPTION
DESIGNER	DATE	BY	APPROVED
DRAWN			
CHECKED			
DATE			

PLAN AND PROFILE FOR DOMINION ESTATES



CLARK COUNTY DEPARTMENT OF PUBLIC WORKS ENGINEERING DIVISION

ACCEPTANCE OF PLANS FOR FILING
 BY: *[Signature]* 2/9/98

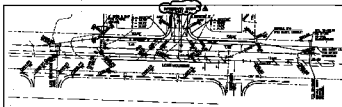
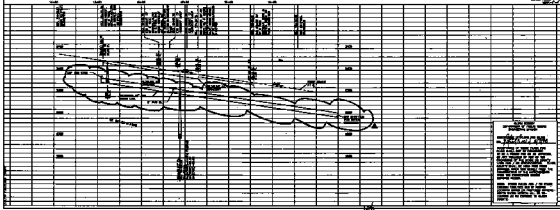
ACCEPTANCE OF THESE PLANS FOR FILING SHALL NOT BE CONSTRUED TO BE A PERMIT FOR OR AN APPROVAL OF ANY VIOLATION OF ANY OF THE PROVISIONS OF THE STATE OR COUNTY LAWS AND / OR SPECIFICATIONS. CLARK COUNTY SHALL BE HELD FREE FROM DAMAGES WHICH MAY RESULT FROM THE CONSTRUCTION OF THE IMPROVEMENTS FROM THE ENGINEERING DESIGN DEPICTED HEREIN.

NOTE: POWER POLES AND / OR OTHER EXISTING FACILITIES NOT IN PROPER LOCATION BASED ON PROPOSED IMPROVEMENTS SHOWN HEREON WILL BE RE-LOCATED AT NO EXPENSE TO CLARK COUNTY.

CRS
 CONSULTING ENGINEERS OF NEVADA, INC.
 CALVELL RICHARDS SOBENSHEN
 4280 S. MARYLAND PARKWAY
 LAS VEGAS, NEVADA 89119
 PHONE (702) 737-3307
 FAX (702) 737-3304

DAVID D. WILSON
 CIVIL
 1130198

SHEET **07** OF **9** DRWG. NO. **2782**



1.000' = 1" (Vertical)
 1.000' = 1" (Horizontal)



NOTICE
 THIS PLAN AND PROFILE ARE FOR INFORMATION ONLY AND DO NOT CONSTITUTE A CONTRACT. THE ENGINEER'S OFFICE SHALL NOT BE RESPONSIBLE FOR ANY ERRORS OR OMISSIONS.

REVISIONS
 NO. 1: AS SHOWN

PREPARED BY: [Name]
 CHECKED BY: [Name]
 DATE: [Date]

**PLAN AND PROFILE
 FOR
 DOMINION ESTATES**

