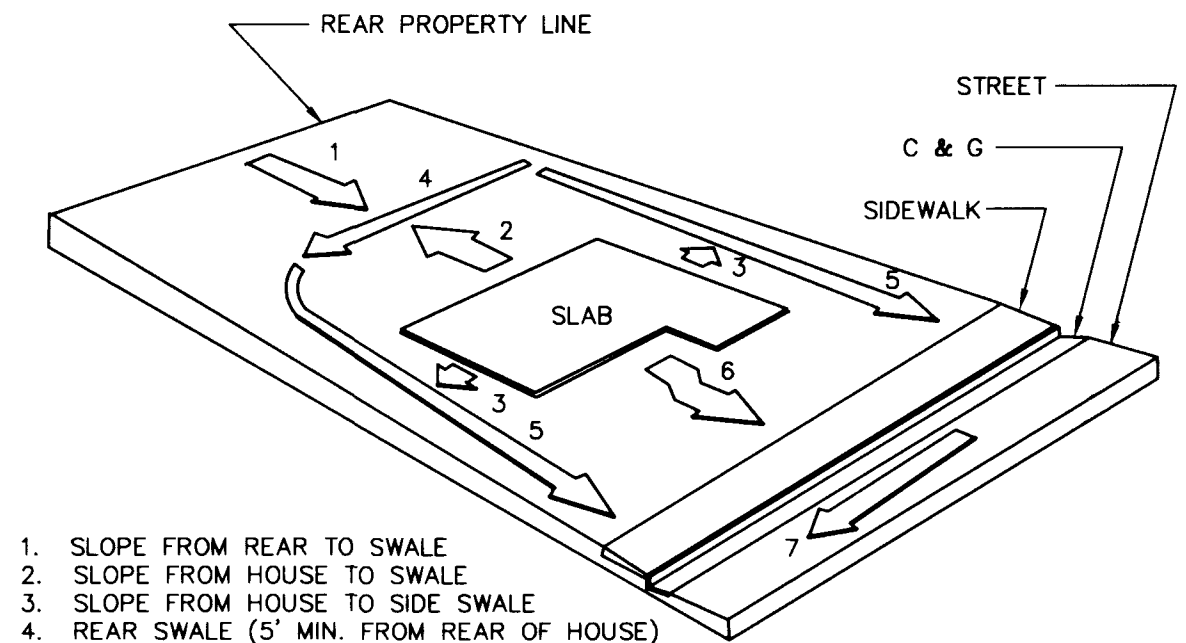


NOTE:  
 1. A.C. PAVEMENT TO BE 1/2" MAX. ABOVE LIP OF GUTTER AFTER COMPACTION.  
 2. THE GRADE BREAK OCCURRING IN THE CROSS SECTION SHALL FALL BETWEEN DRIVING LANES.



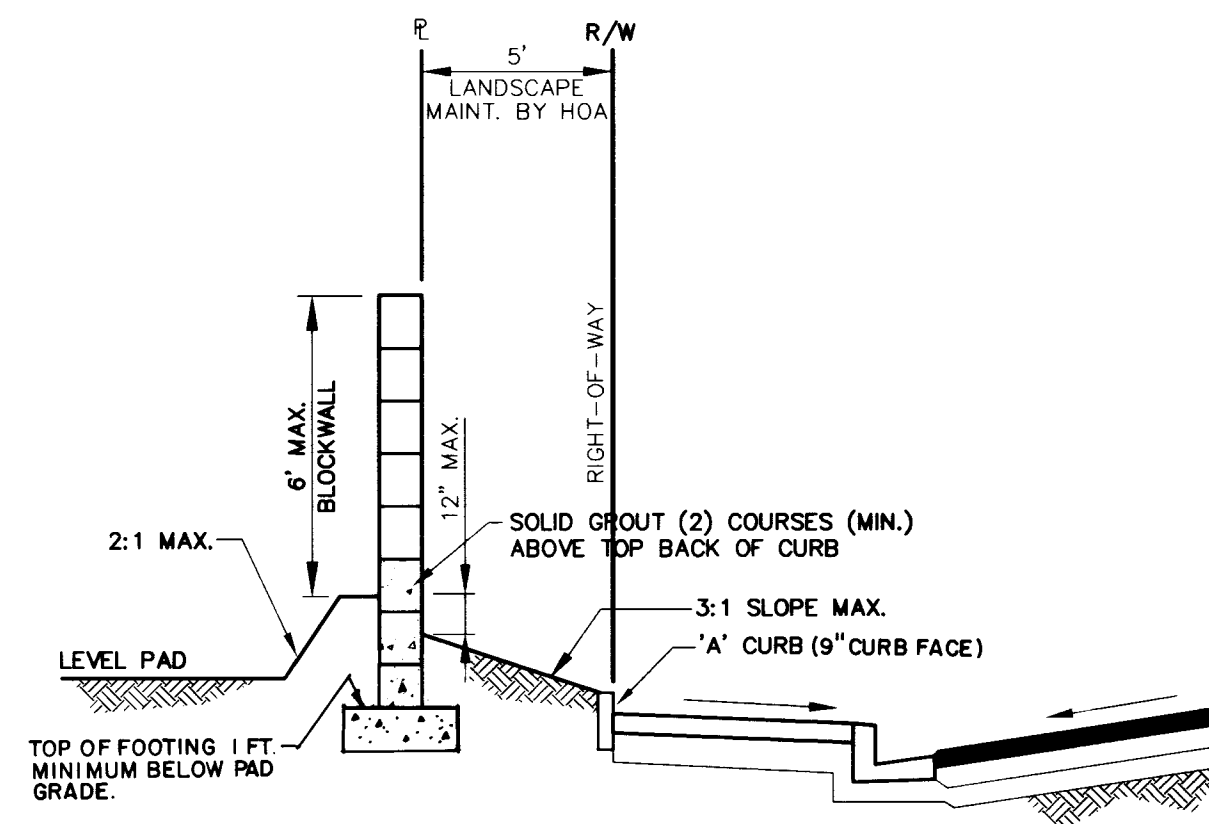
1. SLOPE FROM REAR TO SWALE
2. SLOPE FROM HOUSE TO SWALE
3. SLOPE FROM HOUSE TO SIDE SWALE
4. REAR SWALE (5' MIN. FROM REAR OF HOUSE)
5. SIDE SWALE
6. SLOPE FROM HOUSE TO SIDEWALK
7. SLOPE OF STREET

7 CIMARRON STREET SECTION

SCALE: NO SCALE

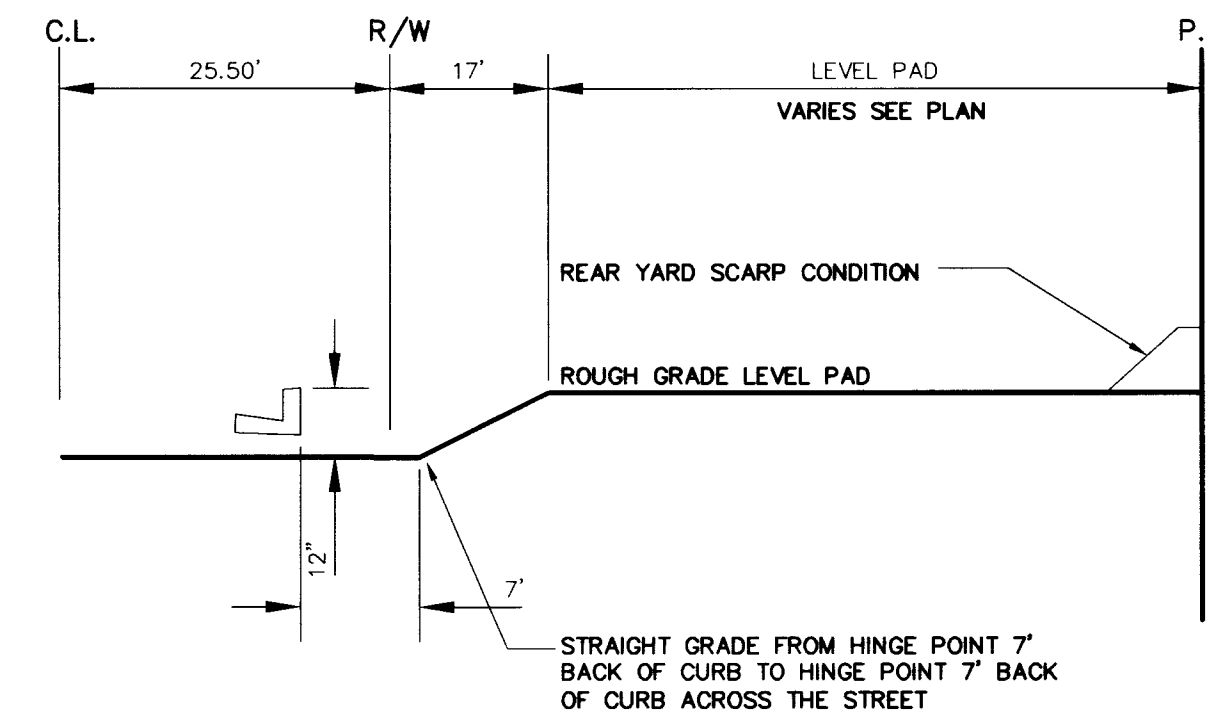
TYPICAL LOT GRADING - TYPE "A"

SCALE: N.T.S.



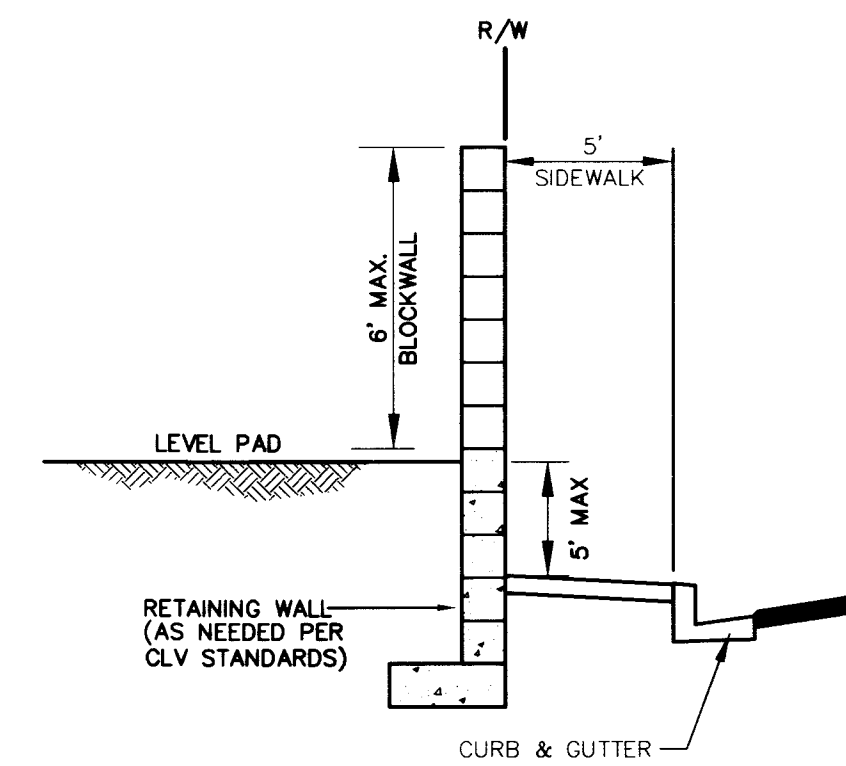
6 REAR YARD (NO RETAINING WALL)

SCALE: NO SCALE



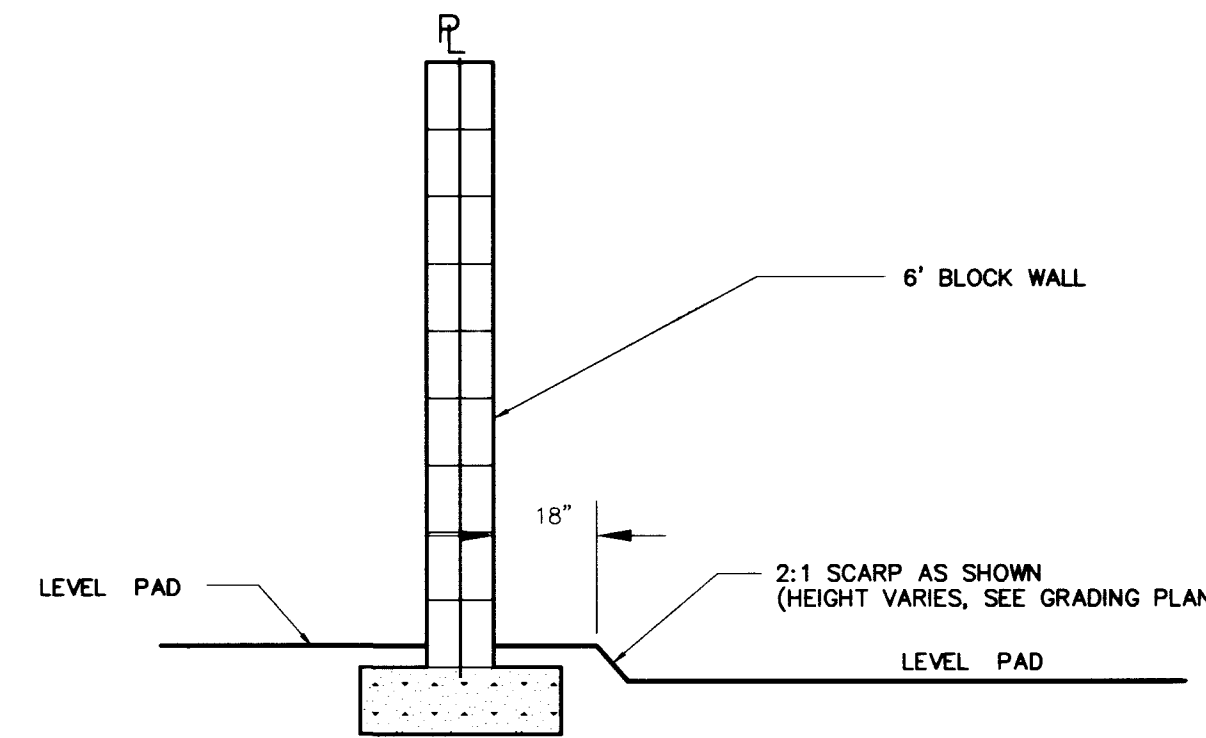
1 PAD GRADING SECTION

SCALE: NO SCALE



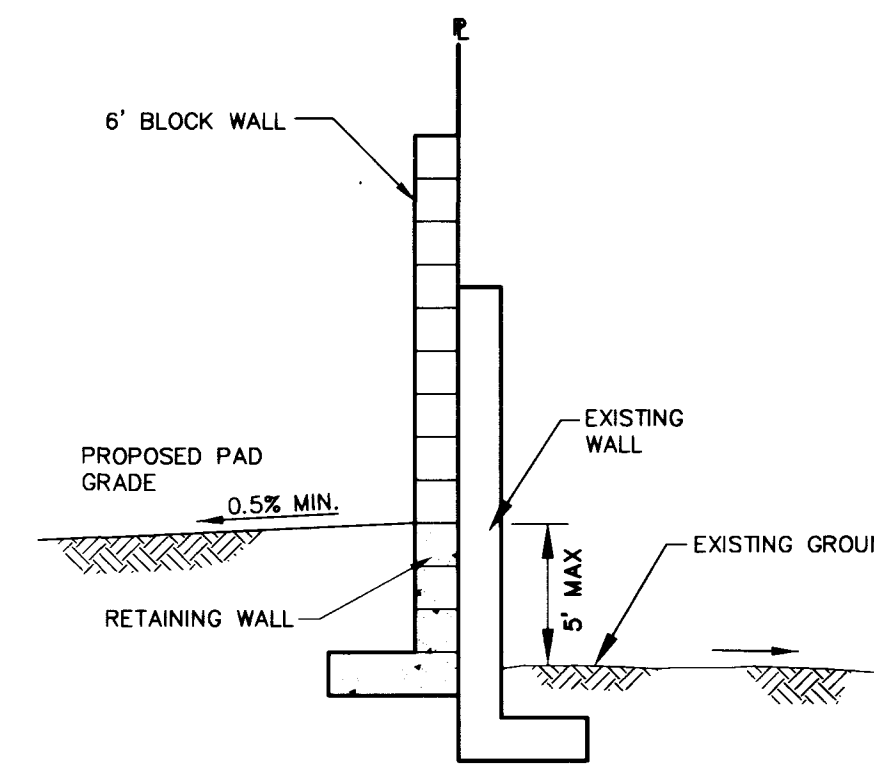
5 SECTION

SCALE: NO SCALE



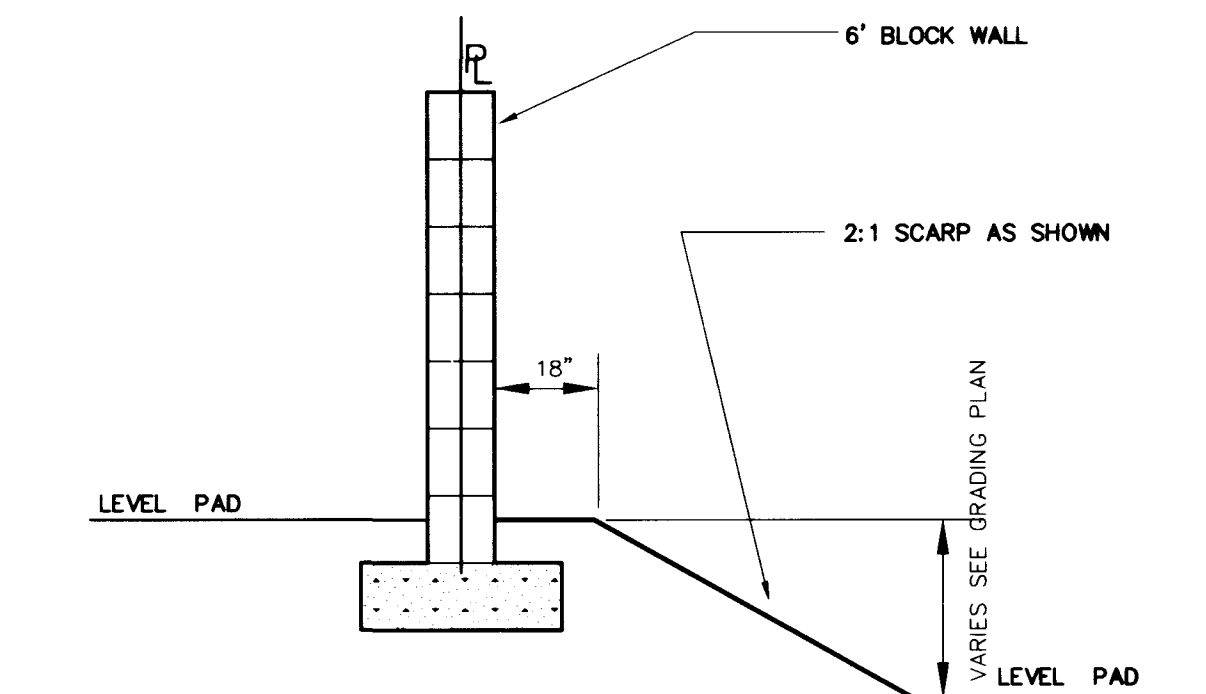
2 TYPICAL SIDE YARD DETAIL

SCALE: NO SCALE



4 WALL SECTION

SCALE: NO SCALE



3 REAR YARD DETAIL

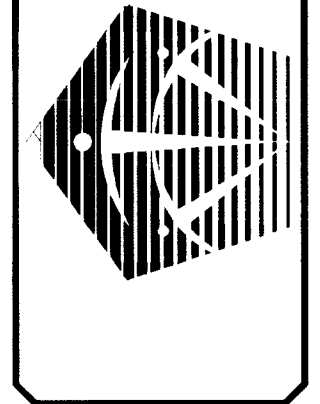
SCALE: NO SCALE

NO.	DESCRIPTION	DATE	APP'D

DATE: 9/19/97  
 DRAWN BY: [Signature]  
 DESIGNED BY: [Signature]  
 CHECKED BY: [Signature]  
 JOB NO.: 0222-0010  
 SCALE: NONE

DATE: 9/19/97  
 DRAWN BY: [Signature]  
 DESIGNED BY: [Signature]  
 CHECKED BY: [Signature]  
 JOB NO.: 0222-0010  
 SCALE: NONE

**PENTACORE**  
 CIVIL ENGINEERING - LAND SURVEYING - PLANNING  
 CONSULTING  
 6703 WEST CHARLESTON BOULEVARD  
 LAS VEGAS, NEVADA 89102 (702)268-0115



EXECUTIVE DEVELOPMENT CORPORATION  
 ELKHORN - CIMARRON ESTATES UNIT 3A  
 GRADING DETAILS

