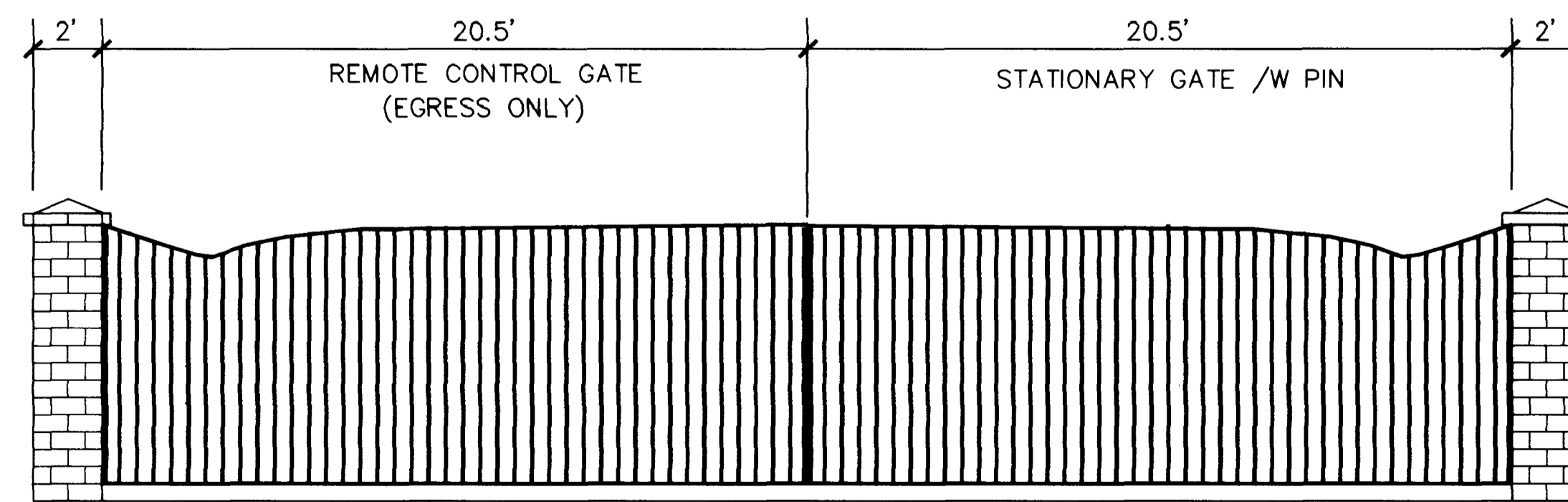
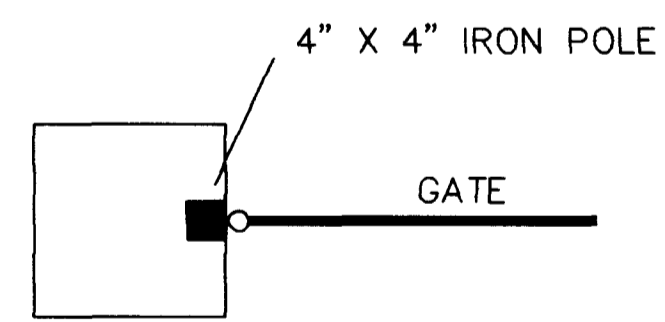


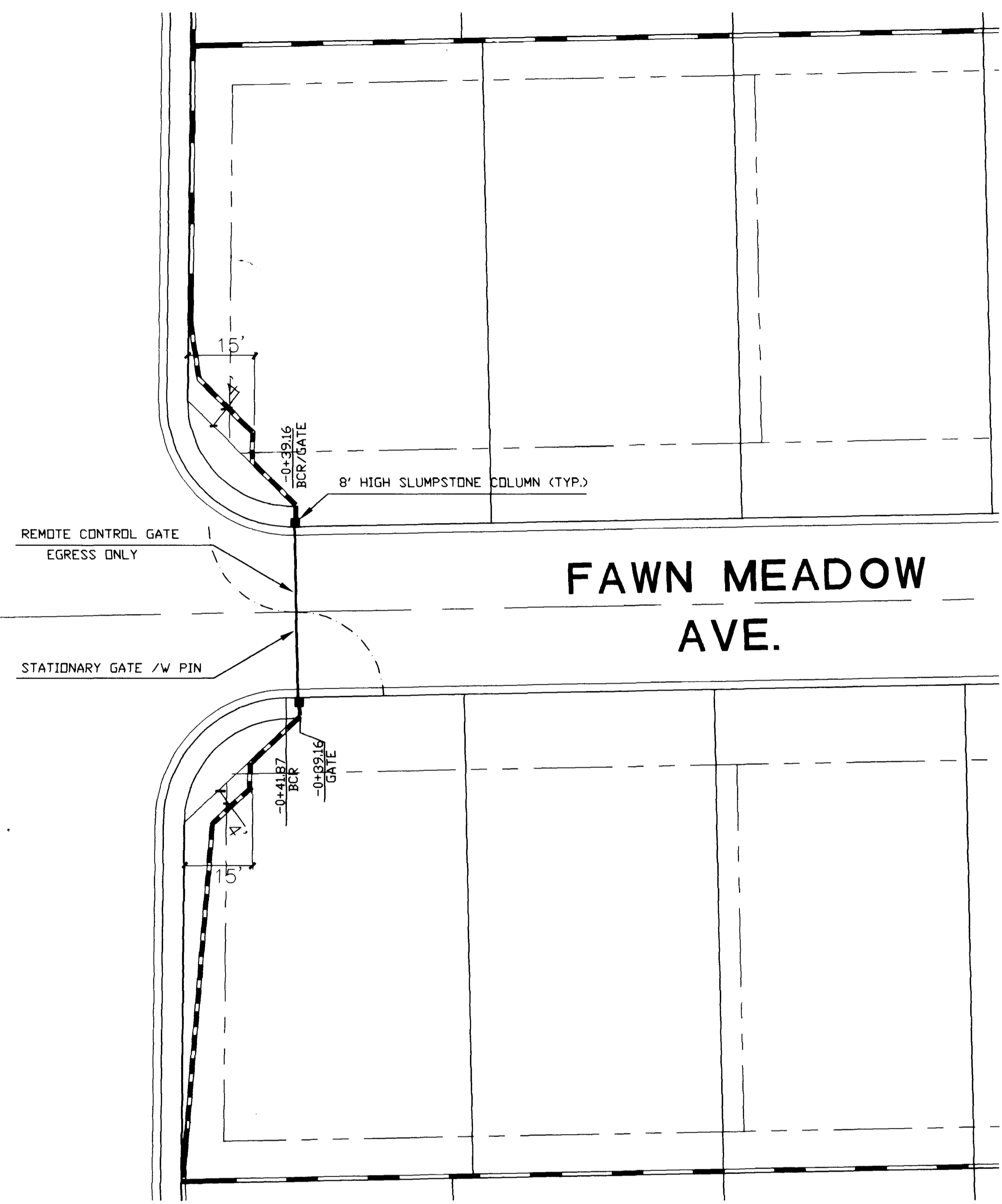
H:\CAD\LANDEV\4884\4884.LAND MWG AUG 14 15:17:1996 PLOTTED BY: MGB

COLUMN DETAIL



GATE DETAIL
1" = 4'

DURANGO DRIVE.



FAWN MEADOW AVE.

H:\CAD\LANDEV\4884\4884.LAND.DWG

WO NO.	4884-2
BY	CKH
DATE	7/96
SCALE	HORIZ. 1"=20' VERT.
SHEET	28
OF	28 SHEETS

SEAL

TITLE: GATE PLAN
PROJECT: DEER SPRINGS RANCH UNIT 2

AMERICAN WEBB HONER, INC.
CITY OF LAS VEGAS, NEVADA
vtm nevada

REV	DATE	BY	REVISION
1			
2			
3			
4			

CONSULTING ENGINEERS • PLANNERS • LAND SURVEYORS
2727 SOUTH RAINBOW BOULEVARD
LAS VEGAS, NEVADA 89102-5148 PHONE (702) 873-7550 FAX (702) 362-2597

5032

1071-44782

