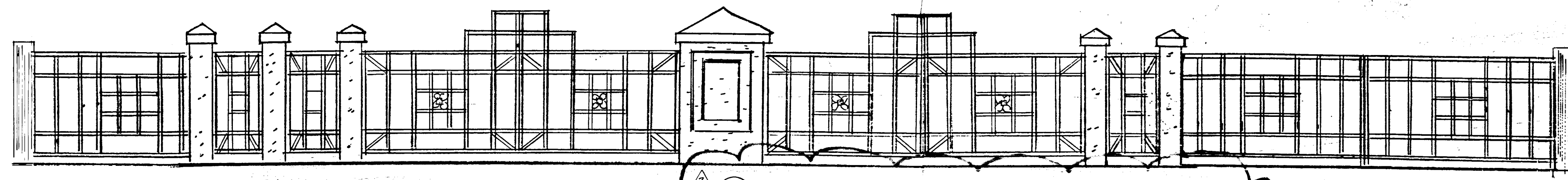
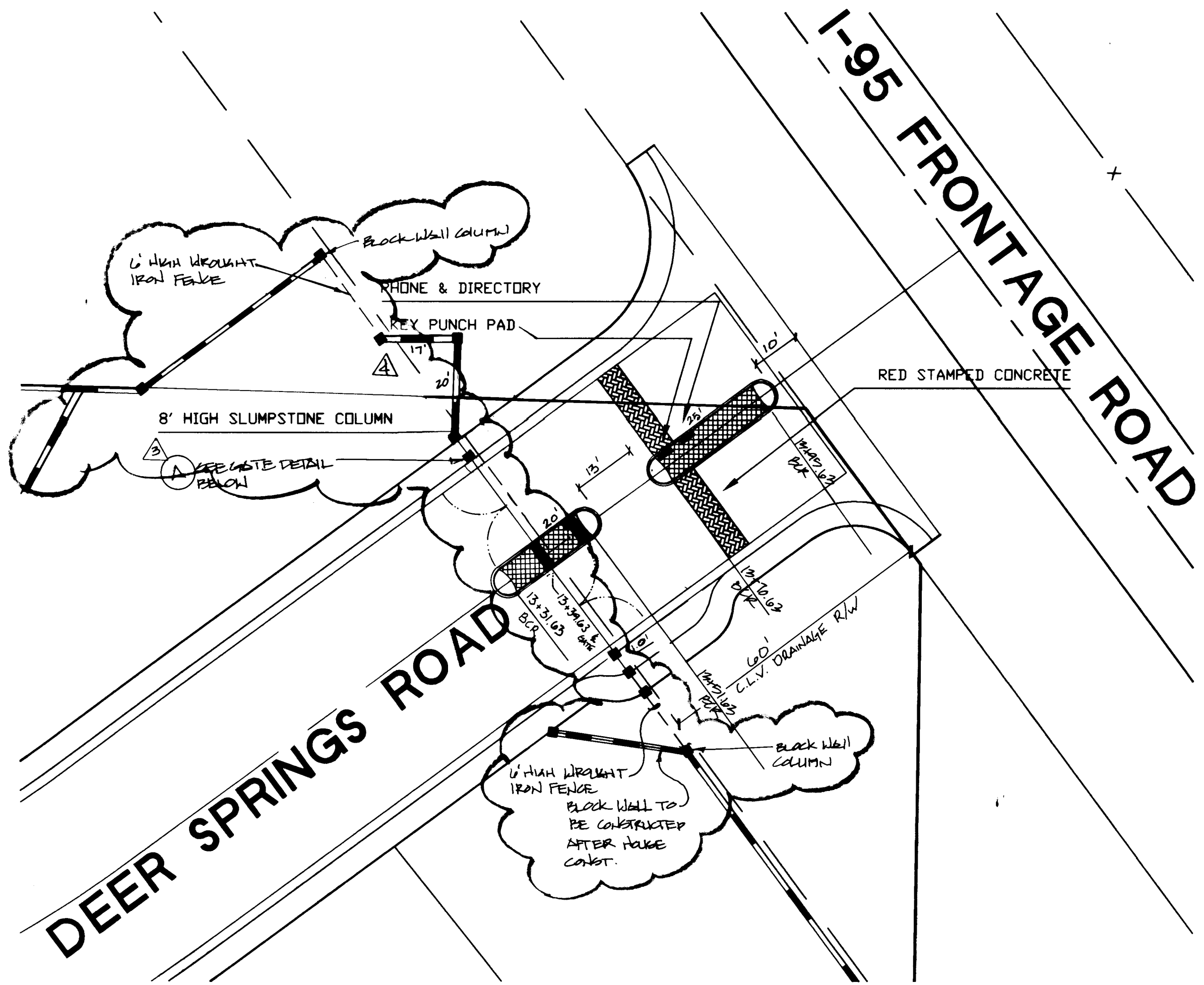
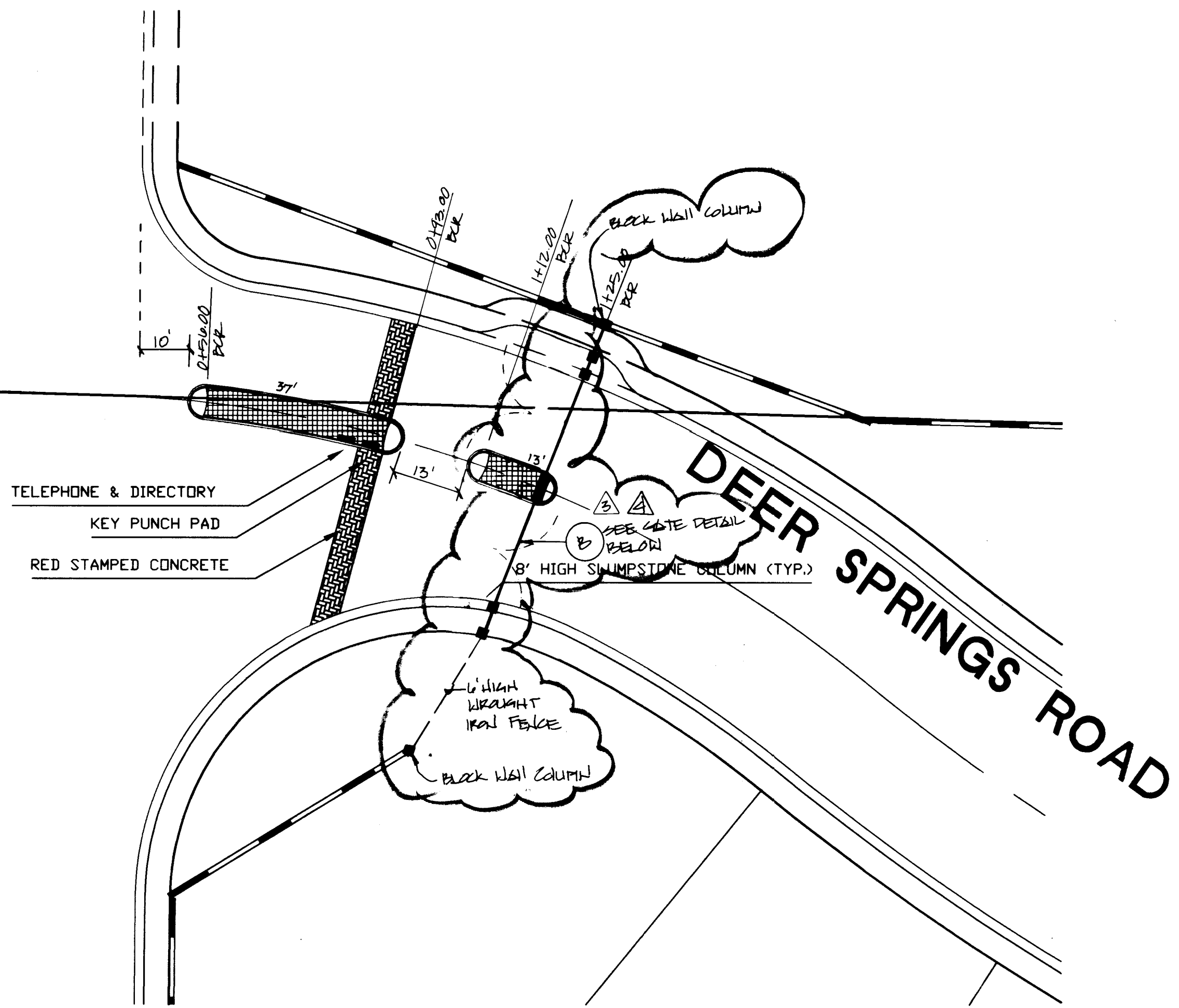
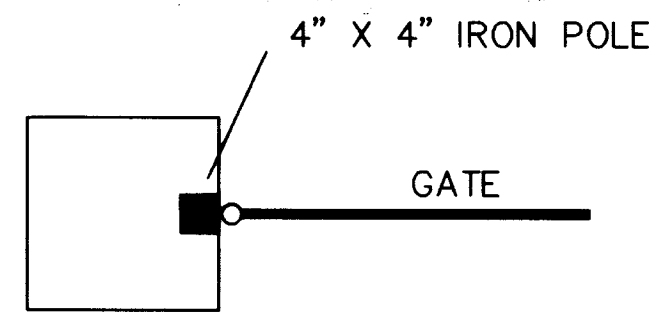


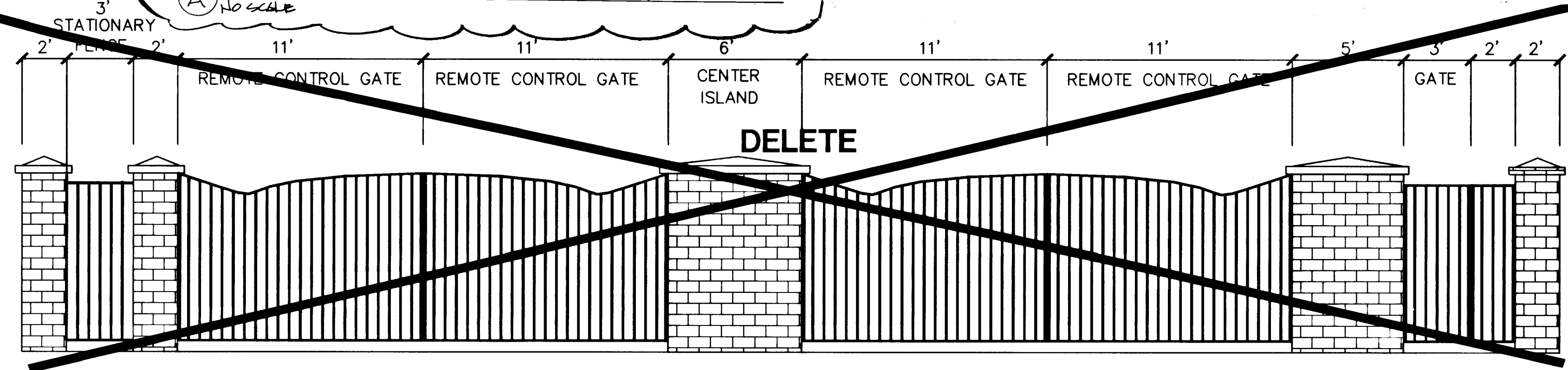
DURANGO DRIVE



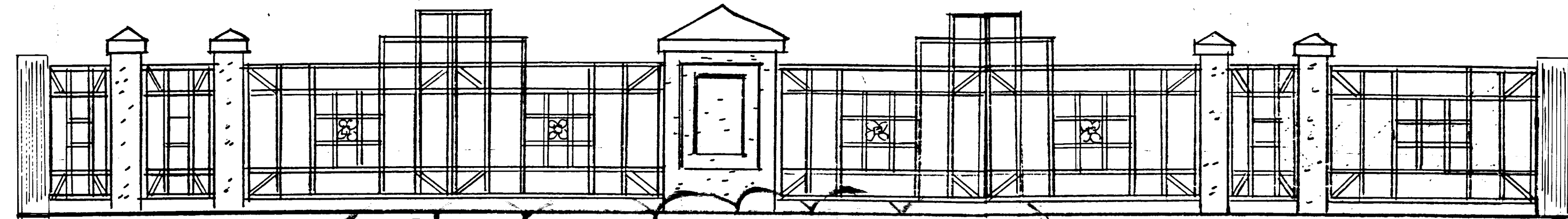
(A) GATE DETAIL (VIEW LOOKING FROM FRONTAGE ROAD)
NO SCALE



COLUMN DETAIL



GATE DETAIL
1"=10'



(B) GATE DETAIL (VIEW LOOKING FROM DURANGO DR.)
NO SCALE

AMERICAN WEST HOMER, INC.
CITY OF LAS VEGAS, NEVADA

CONSULTING ENGINEERS • PLANNERS • LAND SURVEYORS
2727 SOUTH RAINBOW BOULEVARD
LAS VEGAS, NEVADA 89102-5148 PHONE (702) 873-7550 FAX (702) 362-2597

vtm nevada

REV	DATE	BY	REVISION
1	8/12/96	CKH	REV. PER C.L.V. COMMENTS
2	7/15/96	CKH	REV. PER C.L.V. COMMENTS
3	11/20/96	CKH	REV. PER C.L.V. COMMENTS
4	11/11/96	CKH	REV. PER C.L.V. COMMENTS

GATE PLAN

DEER SPRINGS RANCH
UNIT 1

TITLE PROJECT

SEAL

PROFESSIONAL ENGINEER
STATE OF NEVADA
CIVIL
No. 10851
JULY 96

WO NO. 4884-1

BY CKH

DATE 7/96

SCALE HORIZ. 1"=20'
VERT.

SHEET 9 OF 9 SHEETS

H:\CAD\LANDEV\4884\4884.LAND.DWG PLOTTED BY: MGB WED JUL 31 16:41:12 1996

