


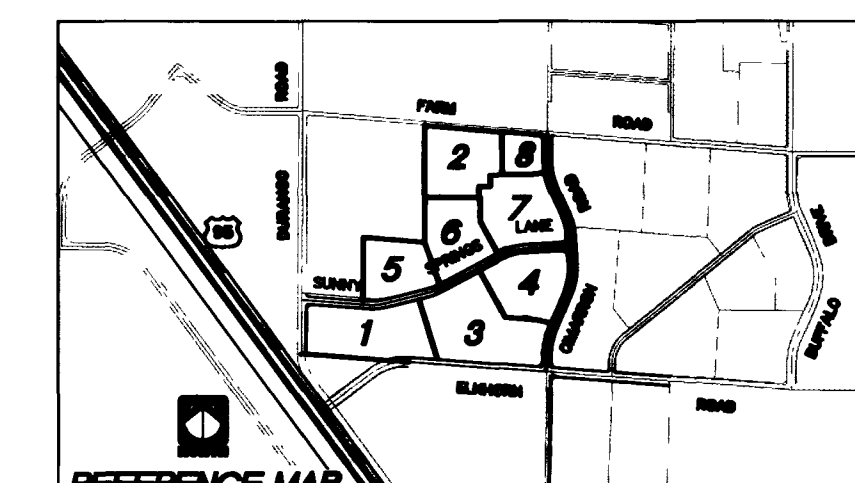
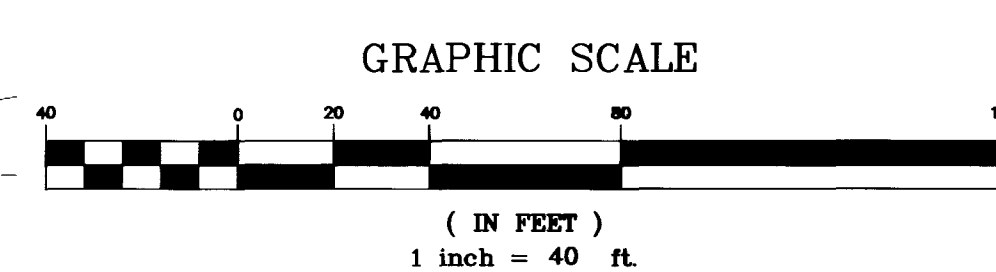
CURVE DATA

CURVE	RADIUS	LENGTH	TANGENT	DELTA
1	50.00'	75.78'	47.31'	86°30'00"
2	50.00'	81.30'	52.84'	93°10'00"
3	5.00'	15.71'	5.00'	180°00'00"
4	735.00'	223.53'	112.63'	172°5'30"
5	665.00'	202.24'	101.91'	172°5'30"
6	700.00'	212.89'	107.27'	172°5'30"
7	75.00'	121.95'	79.26'	93°10'00"

IMPROVEMENTS

1. CONSTRUCT 5" A.C. OVER 13" A.B.
2. CONSTRUCT 8" MODIFIED "L" TYPE CURB AND GUTTER PER DETAIL 2 SHEET 31
3. CONSTRUCT TYPE "A" ISLAND CURB PER CLARK COUNTY AREA STD 219.
4. CONSTRUCT 5' SIDEWALK PER CLARK COUNTY AREA STD 234.
5. CONSTRUCT MODIFIED SIDEWALK RAMP PER DETAIL 3, SHEET 31
6. INSTALL STREET NAME SIGN PER CLARK COUNTY AREA STD 249, METRO 9'.
7. CONSTRUCT MEDIAN ISLAND PER CLARK COUNTY AREA STD DWS 218 WITH 4" CLASS "B" CONCRETE AND 4" TYPE II AGGREGATE BASE
8. INSTALL STREET LIGHTS, 200W H.P.S. PER CLARK COUNTY AREA STD 302 & 307.
9. CONSTRUCT SIDEWALK DRAIN PER CLARK COUNTY AREA STD 236

FOR SEWER & WATER IMPROVEMENTS SEE SHEET SW-1



BENCHMARK:
BM NO. 1LV9020NES
ALUMINUM TAG AT THE CENTERLINE
INTERSECTION OF ELKHORN ROAD AND
DURANGO DRIVE.
ELEVATION = 2528.49

REV.	DATE	DESCRIPTION
1	9/26/04	REVISED A&P/E 9 (CONC. ISL.)
2	10/14/04	CSH
3		DATE
4		APPROVAL

THE KEITHS COMPANIES
4052 SO. INDUSTRIAL RD. LAS VEGAS, NEVADA 89103 702-733-0350

WATT/MORADI, CO.
ELKHORN SPRINGS - PHASE I
SUNNY SPRINGS LANE
PLAN AND PROFILE
STA. 9+90.65 TO STA. 20+00.00

SHEET
ST-1
SHT 5 OF 36

0: ELK26(B)MNS101; Thu Apr 14 11:36:09 1994; SHARED 1-9; WHITEOUT 10; SOLID 11; 6; UP-465-5041; HP; Desinger: 500 C:\ACAD2\DWG\PLANS\ELK26(B)MNS101.DWG; PLOT 4.2; Ver: 1.3; by: Hestlett-Parkard

10/3 11-8-122 1074-4299-1

