
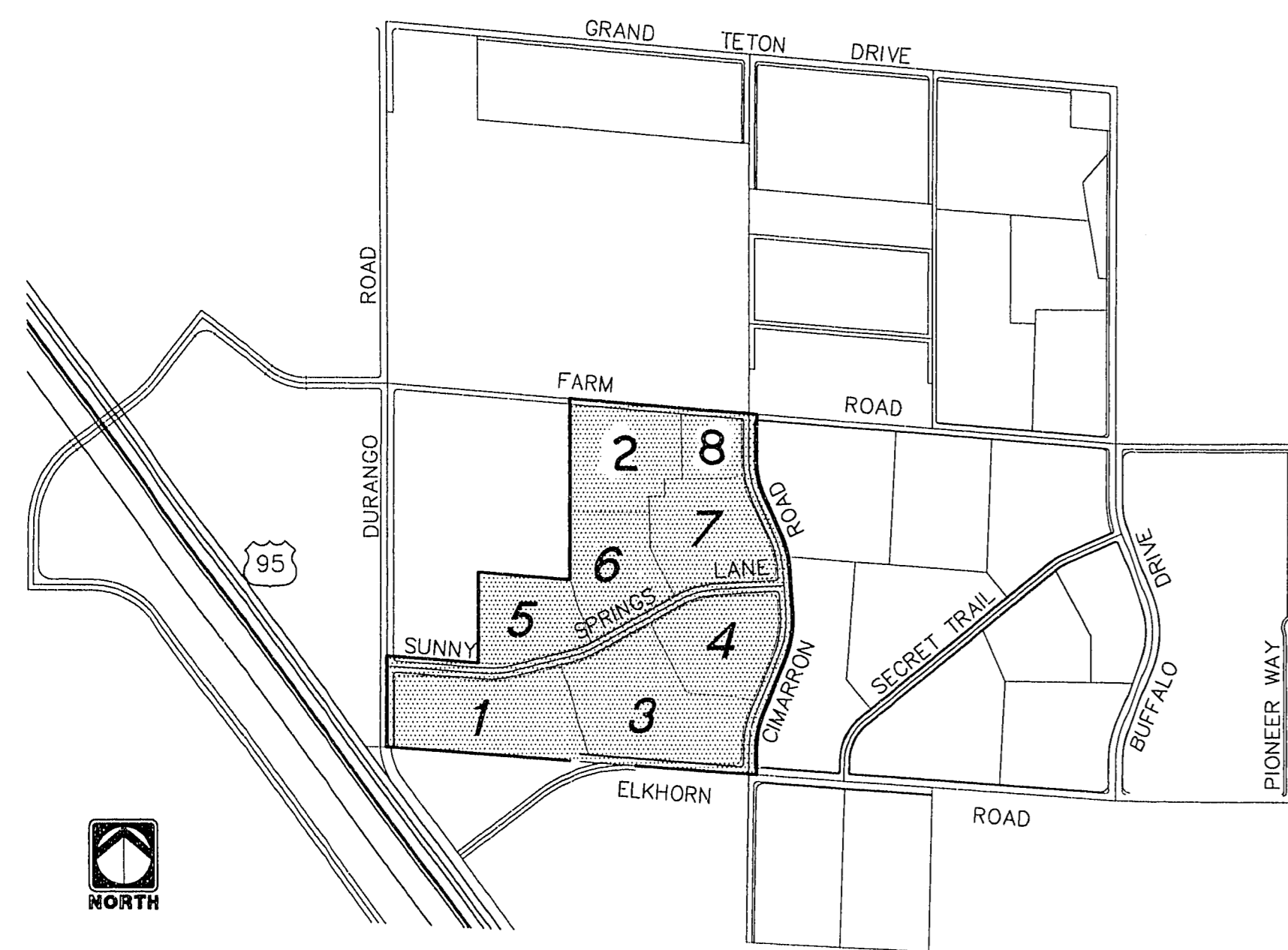


WATT/MORADI CO.

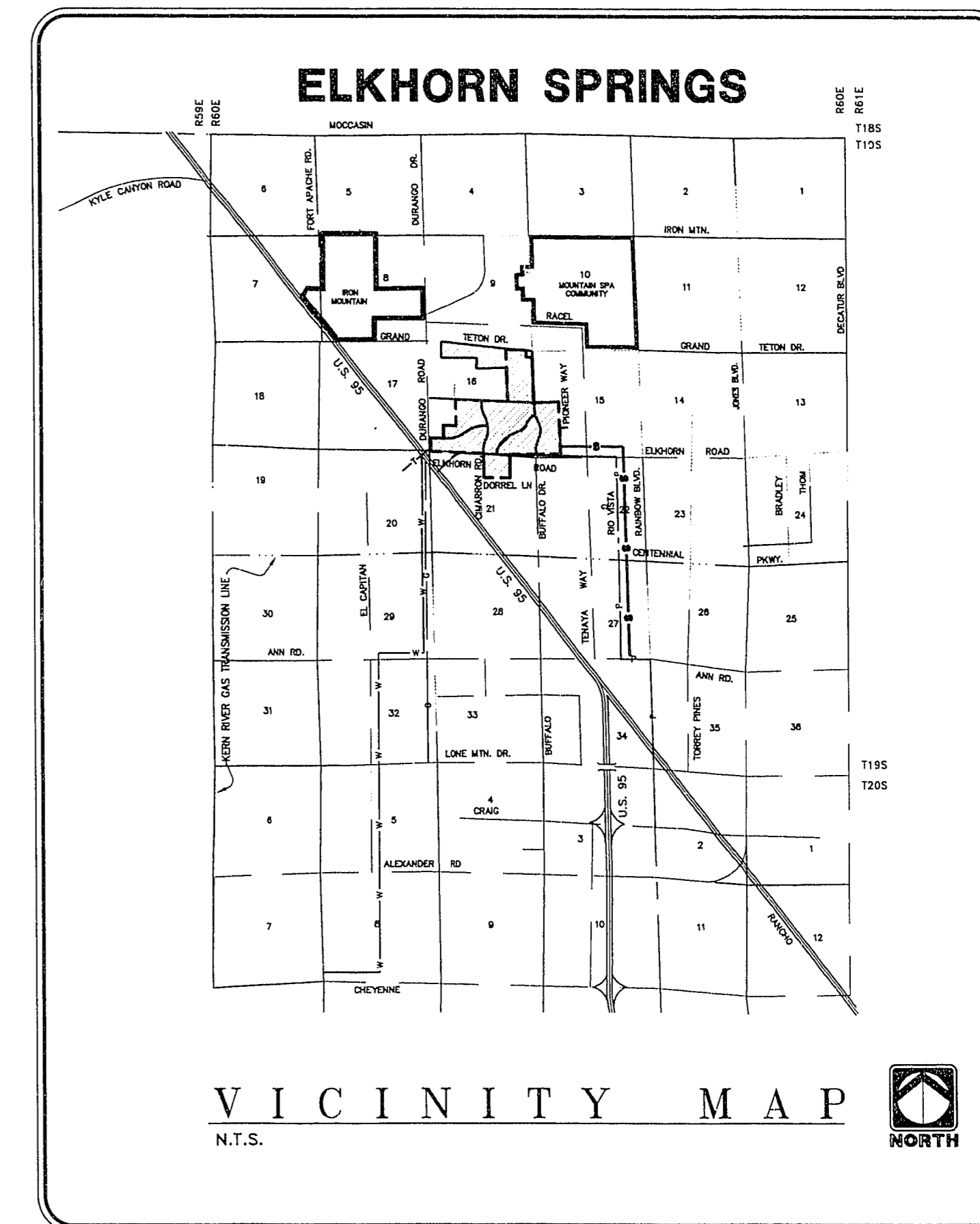


Elkhorn Springs

PHASE 1 INFRASTRUCTURE



LOCATION MAP
NTS




VICINITY MAP
N.T.S.

SHEET INDEX

SHT. NO.	TITLE
GENERAL INFORMATION DRAWINGS	
1 CG-1	COVER SHEET
2 CG-2	NOTES
3 CG-3	INDEX SHEET, LEGEND AND ABBREVIATIONS
4 MU-1	MASTER UTILITY PLAN
STREET IMPROVEMENT PLANS	
5 ST-1	SUNNY SPRINGS LANE STA 9+90.65 TO STA 20+00.00
6 ST-2	SUNNY SPRINGS LANE STA 20+00.00 TO STA 30+03.48
7 ST-3	SUNNY SPRINGS LANE STA 30+03.48 TO STA 41+21.08
8 ST-4	CIMARRON ROAD STA 27+54.87 TO STA 34+00.00
9 ST-5	CIMARRON ROAD STA 34+00.00 TO STA 39+21.36
10 ST-6	CIMARRON ROAD STA 39+21.36 TO STA 50+00.00
11 ST-7	CIMARRON ROAD STA 50+00.00 TO STA 60+00.00
12 ST-8	CIMARRON ROAD STA 60+00.00 TO STA 67+62.65
13 ST-9	ELKHORN ROAD STA 15+62.53 TO STA 22+00.00
14 ST-10	ELKHORN ROAD STA 22+00.00 TO STA 34+00.00
15 ST-11	ELKHORN ROAD STA 34+00.00 TO STA 46+02.92

SHT. NO.	TITLE
SEWER AND WATER IMPROVEMENT PLANS	
16 SW-1	SUNNY SPRINGS LANE STA 9+90.65 TO STA 20+00.00
17 SW-2	SUNNY SPRINGS LANE STA 20+00.00 TO STA 30+03.48
18 SW-3	SUNNY SPRINGS LANE STA 30+03.48 TO STA 41+21.08
19 SW-4	CIMARRON ROAD STA 40+00.00 TO STA 50+00.00
20 SW-5	CIMARRON ROAD STA 50+00.00 TO STA 60+00.00
21 SW-6	CIMARRON ROAD STA 60+00.00 TO STA 67+62.65
22 SW-7	DURANGO DRIVE STA 154+82.09 TO STA 160+35.56
23 SW-8	ELKHORN ROAD STA 15+62.53 TO STA 22+00.00
24 SW-9	ELKHORN ROAD STA 22+00.00 TO STA 34+00.00
25 SW-10	ELKHORN ROAD STA 34+00.00 TO STA 53+00.00
26 SW-11	ELKHORN ROAD STA 53+00.00 TO STA 73+12.16
STORM DRAIN IMPROVEMENTS	
27 SD-1	DURANGO DRIVE STA 154+62.28 TO STA 157+00.00
28 SD-2	SUNNY SPRINGS LANE STA 40+50.07 TO STA 42+62.00
29 SD-3	CIMARRON ROAD STA 40+81.65 TO ELKHORN ROAD STA 42+00.00
30 SD-4	ELKHORN ROAD STA 42+00.00 TO STA 50+35.00
DETAIL SHEETS	
31 DE-1	TYPICAL STREET SECTIONS AND DETAILS
SIGNING AND STRIPING	
32 SS-1	SUNNY SPRINGS LANE STA 9+90.65 TO STA 41+21.08
33 SS-2	CIMARRON ROAD STA 27+54.87 TO STA 50+00.00
34 SS-3	CIMARRON ROAD STA 50+00.00 TO STA 67+62.65
35 SS-4	ELKHORN ROAD STA 15+62.53 TO STA 34+00.00
36 SS-5	ELKHORN ROAD STA 34+00.00 TO STA 46+04.92



PLANNING	DATE	APPROVAL
LAND SURVEYING		
WATER RESOURCES		
ENVIRONMENTAL SERVICES		
LANDSCAPE ARCHITECTURE		
THE KEITH COMPANIES		
4052 SO. INDUSTRIAL RD., LAS VEGAS, NEVADA 89103 702-733-0350		
WATT/MORADI CO. ELKHORN SPRINGS - PHASE I COVER SHEET		
SHEET CG-1		
SHT 1 OF 36		

1. 11-11-18
 2. 11-11-18
 3. 11-11-18
 4. 11-11-18
 5. 11-11-18
 6. 11-11-18
 7. 11-11-18
 8. 11-11-18
 9. 11-11-18
 10. 11-11-18
 11. 11-11-18
 12. 11-11-18
 13. 11-11-18
 14. 11-11-18
 15. 11-11-18
 16. 11-11-18
 17. 11-11-18
 18. 11-11-18
 19. 11-11-18
 20. 11-11-18
 21. 11-11-18
 22. 11-11-18
 23. 11-11-18
 24. 11-11-18
 25. 11-11-18
 26. 11-11-18
 27. 11-11-18
 28. 11-11-18
 29. 11-11-18
 30. 11-11-18
 31. 11-11-18
 32. 11-11-18
 33. 11-11-18
 34. 11-11-18
 35. 11-11-18
 36. 11-11-18

11-11-18 1074-4299-1