NV ENERGY SCHEDULING NOTE: DAY (LANE BLOCKS)

THIS PROJECT WAS ESTIMATED WITH THE ASSUMPTION THAT ALL THE WORK BEING PERFORMED ON THIS PROJECT BY NV ENERGY CREWS CAN BE DONE DURING THE DAYTIME AND WILL REQUIRE TRAFFIC CONTROL.

GOVERNMENT APPROVAL OF THESE DRAWINGS DOES NOT INDICATE APPROVAL OF TRAFFIC CONTROL. PLEASE REFER TO THE BARRICADE PLAN FOR APPROVED TRAFFIC CONTROL REQUIREMENTS.

TRANSFORMER CONNECTED LOAD

TRANSFORMER #: TRGEP101565 25KVA

	APD	EPD	TOTAL
A ø	19	17	36

STREETLIGHT CLEARANCE:

NPC FACILITIES (SUBSTRUCTURES) ARE NOT TO BE WITHIN 5' OF STREET LIGHT BASES, AND NPC CONDUITS ARE NOT TO CONFLICT WITH STREET LIGHT BASES

FIRE HYDRANT CLEARANCE:

6' RADIUS FROM CENTER OF HYDRANT TO ALL ABOVE GROUND PADS AND/OR EQUIPMENT AND ALL MANHOLES AND SWITCHBOXES.
6' RADIUS FROM CENTER OF HYDRANT TO ALL UNDERGROUND HANDHOLES, PULLBOXES AND SPLICEBOXES. ALL PER NVEnergy STD. RS-5

NVE WILL NOT VERIFY THE EXISTING CONDUIT. CUSTOMER TO ENSURE ITS INTEGRITY AND REPAIR IF NECESSARY.

NVE STANDARDS

N

T,R,S: 19-60-11

APN: 12511704009

DAY TIME OUTAGE:

ADDRESS(ES):	METER QTY:
6101 RACEL ST.	1
S/L N.JONES BLVD/ RACEL ST.	1

OUTAGE NOTICE REQUIRED

!!!! CAUTION !!!!
ENERGIZED CABLES...
CALL BEFORE YOU DIG

NVEnergy REQUIRES 24 HOUR ACCESS TO EQUIPMENT

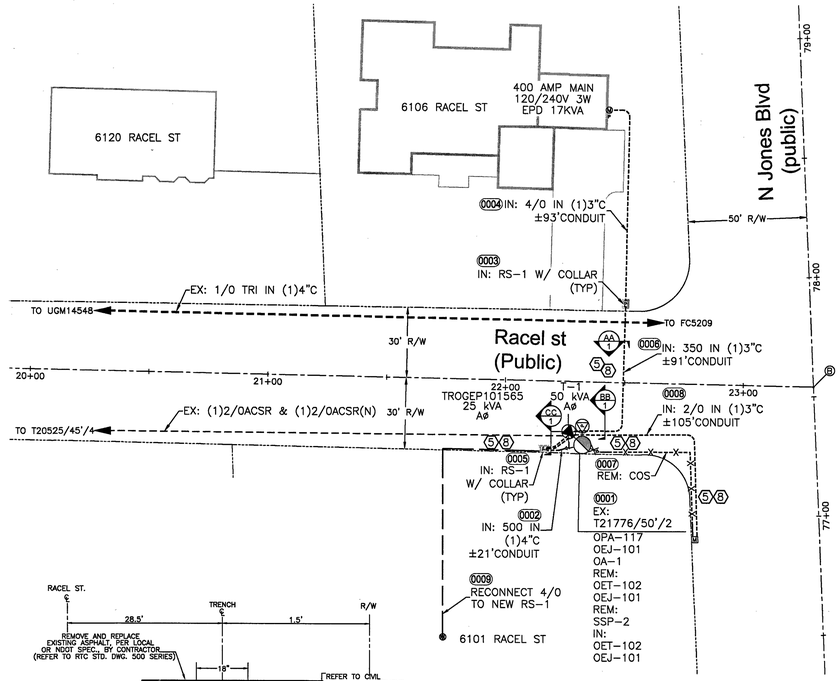

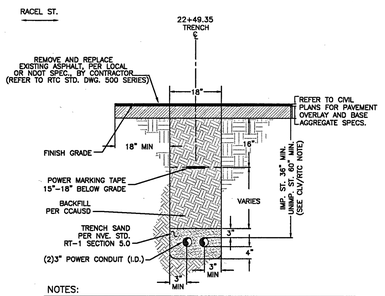

NOTES:

REGIONAL TRANSPORTATION COMMISSION, CITY of HENDERSON, CITY of NORTH LAS VEGAS AND UNINCORPORATED CLARK COUNTY REQUIREMENTS (SECTION 503, 503.1 & 503.2):
METHOD A/B FOR FLEXIBLE/RIGID PIPE TRENCH BACKFILL-PAVED AREAS
1. NO STONES OR LUMPS GREATER THAN 3" PERMITTED IN TRENCH 2' OR LESS IN WIDTH.
2. TRENCH WIDTH, BEDDING, SUBGRADE AND PIPE ZONE REQUIREMENTS FOR UTILITY INSTALLATIONS SHALL CONFORM TO THE RESPECTIVE ENTITY REQUIREMENTS.
3. CRUSHED ROCK MAY BE USED FOR PIPE BEDDING ONLY IF MATERIAL USE HAS BEEN SPECIFICALLY APPROVED BY THE GOVERNING AGENCY.
SEE STANDARD DRAWING NO. 505 FOR PIPE BEDDING METHODS.
4. LAS VEGAS VALLEY WATER DISTRICT REQUIRES PIPE BEDDING AND BACKFILL WITHIN THE PIPE ZONE TO BE OF THE SAME MATERIAL.
COH JURISDICTION:
FOR ALL AREAS EXCEPT NVENERGY PIPE ZONE, THE TRENCH, BACKFILL AND AC REPLACEMENT SHALL BE PER CCAUSD.
NVE REQUIREMENTS:
FOR ALL OTHER JURISDICTIONS REFER TO NVE STANDARDS.
BACKFILL REQUIREMENTS NVE. STD. RT-1.
TRENCH DEPTH REQUIREMENTS NVE. STD. RT-5.

TRENCH DETAIL
2-3" CONDUITS
SECTION "AA"

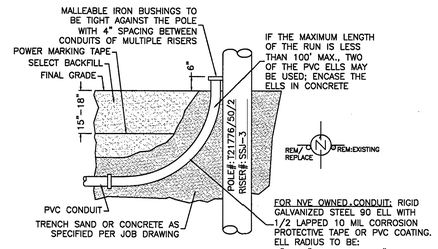

RISER DETAIL
CONDUIT RUN
PER NVE U.G. STD. RR-1
(TYPICAL)

GENERAL NOTES:

ANY NOTES LOCATED IN DRAWING AREA TAKE PRECEDENCE OVER STANDARD NOTES.

REFER TO A CURRENT NVEnergy ELECTRIC SERVICE REQUIREMENTS HANDBOOK FOR FURTHER CLARIFICATION OF NVEnergy STANDARDS.

THE APPLICANT SHALL INFORM THE INSPECTOR AT LEAST 48 HOURS BEFORE COMMENCING ANY ITEM OF CONSTRUCTION OR INSTALLATION OF MATERIAL TO ENABLE PROPER INSPECTION OF MATERIALS AND WORKMANSHIP. MAIN TRENCH WIRE PULLS TO BE SCHEDULED 72 HOURS IN ADVANCE OF INSTALLATION. APPLICANT'S PROJECT WILL NOT BE SCHEDULED UNTIL FINAL APPROVAL FROM NVEnergy UNDERGROUND & ELECTRICAL INSPECTORS.

ALL WORK SHALL BE ACCOMPLISHED IN STRICT ACCORDANCE WITH THE SPECIFICATIONS SET FORTH IN THE ELECTRIC SERVICE REQUIREMENTS HANDBOOK, AS CURRENTLY ADOPTED BY NVEnergy. THE CONTRACTOR SHALL SECURE COPIES OF THE AFOREMENTIONED CONSTRUCTION SPECIFICATIONS ON HIS OR HER OWN BEHALF.

SYMBOLS ARE NOT TO SCALE AND DO NOT NECESSARILY REPRESENT ACTUAL LOCATIONS OF FACILITIES.

THIS DRAWING ILLUSTRATES DATA COLLECTED FROM VARIOUS SOURCES AND MAY NOT REPRESENT A SURVEY OF THE PREMISES.

APPLICANT SHALL FIELD DETERMINE POSITION AND DEPTH OF EXISTING UTILITY EQUIPMENT PRIOR TO COMMENCING CONSTRUCTION.

USE CAUTION PRIOR TO EXCAVATION. CHECK TO ENSURE ADDITIONAL DEPTH IS NOT REQUIRED TO ACCOMMODATE GAS AND/OR WATER FACILITIES AND DRAINAGE CHANNELS.

CALL NVEnergy UNDERGROUND INSPECTORS 48 HOURS PRIOR TO START OF CONSTRUCTION FOR TRENCH INSPECTION BEFORE COVERING TRENCH.

ALL NVEnergy CABLE TO BE INSTALLED BEHIND CURB, UNLESS OTHERWISE STATED.

APPLICANT IS RESPONSIBLE FOR STAKING OF PROPERTY CORNERS & ELEVATIONS.

ALL HANDHOLES AND PULLBOXES SHALL BE INSTALLED TO FINISHED GRADE OR 6" ABOVE IF GRADE IS NOT ESTABLISHED.

ANY SUBSTRUCTURE VAULT INSTALLED IN GRAVEL, GRASS, OR BARE GROUND WILL REQUIRE A CONCRETED 8" WIDE AND 6" DEEP COLLAR AROUND BOX IN ACCORDANCE TO RS-G6.

2" PLASTIC CONDUIT BENDS (90', 45') WITH 36" MIN. RADIUS. (USE FIBERGLASS IF CONDUIT LENGTH IS OVER 500')

3" & 4" PLASTIC CONDUIT BENDS (90', 45') WITH 36" MIN. RADIUS.
(USE RGS IF CONDUIT LENGTH IS OVER 100')

6" PLASTIC CONDUIT BENDS (90', 45') WITH 48" MIN. RADIUS. (USE RGS IF CONDUIT LENGTH IS OVER 100')

WHEN INSTALLING CONDUIT IN FIELD, USE APPROPRIATE BENDS TO COMPLETE THE INSTALLATION.

DEFLECTION OF CONDUIT BENDS AND CONDUIT NOT TO EXCEED NVEnergy STANDARDS.

EXISTING STUB-OUT/CONDUIT INSTALLED BY PREVIOUS CONTRACTOR / DEVELOPER. NVEnergy DOES NOT GUARANTEE LOCATION, LENGTH, OR ACCESSIBILITY OF EXISTING STUB-OUT/CONDUIT. IF UTILIZING ANY PORTION OF EXISTING CONDUIT, IT MUST BE MANDRELED PRIOR TO FINAL RELEASE.

PREVIOUSLY MANDRELED CONDUIT WHICH HAS BEEN IN THE GROUND FOR OVER 6 MONTHS MUST BE RE-MANDRILLED PRIOR TO FINAL RELEASE.

WHEN NVEnergy FACILITIES ARE TO BE REMOVED, NVEnergy WILL REMOVE ALL WIRES AND EQUIPMENT. NVEnergy IS NOT RESPONSIBLE FOR THE REMOVAL OF CONDUIT RUNS OR SUBSTRUCTURES FROM THE PROPERTY.

NO COVERED PARKING IN FRONT OF EQUIPMENT.

ALL CONSTRUCTION AND MATERIALS SHALL BE IN ACCORDANCE WITH THE "UNIFORM STANDARD SPECIFICATIONS FOR PUBLIC WORKS CONSTRUCTION OFF-SITE IMPROVEMENTS, CLARK COUNTY AREA NEVADA", LATEST ISSUE; THE "UNIFORM STANDARD DRAWINGS FOR PUBLIC WORKS CONSTRUCTION, CLARK COUNTY AREA NEVADA", LATEST ISSUE; AND OTHER APPLICABLE APPROVED STANDARDS ISSUED BY THE CONTROLLING AGENCY; ALL LOCAL CITY CODES AND ORDINANCES APPLICABLE.

VICINITY MAP
(NOT TO SCALE)

EVERY EFFORT HAS BEEN MADE TO IDENTIFY ALL NVE FACILITIES. THE CUSTOMER SHALL CONFIRM THE EXISTENCE AND LOCATION OF THESE FACILITIES.

AVOID HITTING OVERHEAD POWER LINES. IT'S COSTLY.
CALL BEFORE YOU DO OVERHEAD
CALL 1-702-402-2929

Call before you Dig
Avoid cutting underground utility lines. It's costly.
CALL 811
OR
1-800-227-2600
AND CLARK COUNTY TRAFFIC OPERATIONS
1-702-455-6000

REVISIONS

NO.	DESCRIPTION	DATE	REV BY

STANDARD

PROJECT PURPOSE:
TO SERVE:
(1) 400AMP 120/240V 1ø, PANEL
CUSTOM HOME

EXHIBIT 'A'

NVEnergy INFORMATION:
COORDINATOR: GREEN, DAMARLO
PHONE: (702)545-8132 D.F. CC
DESIGNER: MONROE, STEVEN
DCA: N/A
INSPECTOR: 702-402-3008 OR UGI@NVENERGY.COM
STAND BY: (702) 402-4450, 4150, 4114, 4117, 4118
DISTRICT: LVN

JPA INFORMATION:
JPA ADMIN PHONE: 702-402-6741 JPA#: P201216522

CUSTOMER INFORMATION:
APPLICANT: MIRNA ANCIRA FRIAS
ENGINEER: N/A
CONTACT: ANCIRA FRIAS, MIRNA ** 702-619-8538
APPROVAL DATE: 8/16/2019

GOVERNMENT INFORMATION:
AGENCY: CLV
APPROVAL DATE:

FOR EACH SERVICE POINT (POINT OF DELIVERY), ENERGY FOR EACH TENANT SPACE WILL BE MEASURED THROUGH ONE WATTHOUR METER. ENERGY FOR ALL NON-TENANT SPACE WILL BE MEASURED THROUGH ONE WATTHOUR METER. CONTACT NVE METER OPERATIONS FOR MULTIPLE RATE CLASS INSTALLATIONS.

NVEnergy

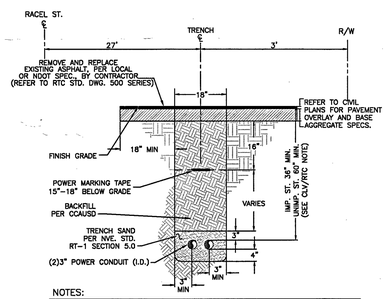

NOTES:

REGIONAL TRANSPORTATION COMMISSION, CITY of HENDERSON, CITY of NORTH LAS VEGAS AND UNINCORPORATED CLARK COUNTY REQUIREMENTS (SECTION 503, 503.1 & 503.2):
METHOD A/B FOR FLEXIBLE/RIGID PIPE TRENCH BACKFILL-PAVED AREAS
1. NO STONES OR LUMPS GREATER THAN 3" PERMITTED IN TRENCH 2' OR LESS IN WIDTH.
2. TRENCH WIDTH, BEDDING, SUBGRADE AND PIPE ZONE REQUIREMENTS FOR UTILITY INSTALLATIONS SHALL CONFORM TO THE RESPECTIVE ENTITY REQUIREMENTS.
3. CRUSHED ROCK MAY BE USED FOR PIPE BEDDING ONLY IF MATERIAL USE HAS BEEN SPECIFICALLY APPROVED BY THE GOVERNING AGENCY.
SEE STANDARD DRAWING NO. 505 FOR PIPE BEDDING METHODS.
4. LAS VEGAS VALLEY WATER DISTRICT REQUIRES PIPE BEDDING AND BACKFILL WITHIN THE PIPE ZONE TO BE OF THE SAME MATERIAL.
COH JURISDICTION:
FOR ALL AREAS EXCEPT NVENERGY PIPE ZONE, THE TRENCH, BACKFILL AND AC REPLACEMENT SHALL BE PER CCAUSD.
NVE REQUIREMENTS:
FOR ALL OTHER JURISDICTIONS REFER TO NVE STANDARDS.
BACKFILL REQUIREMENTS NVE. STD. RT-1.
TRENCH DEPTH REQUIREMENTS NVE. STD. RT-5.

TRENCH DETAIL
2-3" CONDUITS
SECTION "BB"

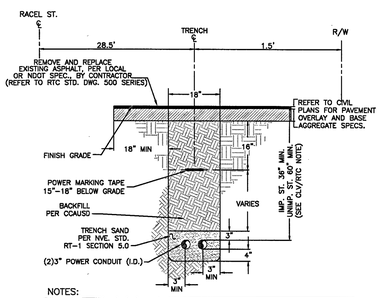

NOTES:

REGIONAL TRANSPORTATION COMMISSION, CITY of HENDERSON, CITY of NORTH LAS VEGAS AND UNINCORPORATED CLARK COUNTY REQUIREMENTS (SECTION 503, 503.1 & 503.2):
METHOD A/B FOR FLEXIBLE/RIGID PIPE TRENCH BACKFILL-PAVED AREAS
1. NO STONES OR LUMPS GREATER THAN 3" PERMITTED IN TRENCH 2' OR LESS IN WIDTH.
2. TRENCH WIDTH, BEDDING, SUBGRADE AND PIPE ZONE REQUIREMENTS FOR UTILITY INSTALLATIONS SHALL CONFORM TO THE RESPECTIVE ENTITY REQUIREMENTS.
3. CRUSHED ROCK MAY BE USED FOR PIPE BEDDING ONLY IF MATERIAL USE HAS BEEN SPECIFICALLY APPROVED BY THE GOVERNING AGENCY.
SEE STANDARD DRAWING NO. 505 FOR PIPE BEDDING METHODS.
4. LAS VEGAS VALLEY WATER DISTRICT REQUIRES PIPE BEDDING AND BACKFILL WITHIN THE PIPE ZONE TO BE OF THE SAME MATERIAL.
COH JURISDICTION:
FOR ALL AREAS EXCEPT NVENERGY PIPE ZONE, THE TRENCH, BACKFILL AND AC REPLACEMENT SHALL BE PER CCAUSD.
NVE REQUIREMENTS:
FOR ALL OTHER JURISDICTIONS REFER TO NVE STANDARDS.
BACKFILL REQUIREMENTS NVE. STD. RT-1.
TRENCH DEPTH REQUIREMENTS NVE. STD. RT-5.

TRENCH DETAIL
2-3" CONDUITS
SECTION "CC"

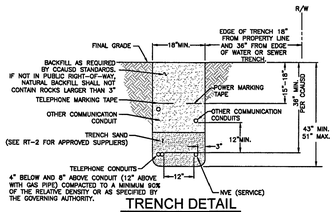

TRENCH DETAIL
NVE U.G. STD. RT-8 (REV. 10/27/2014)
(RESIDENTIAL SERVICE)

CENTERLINE STATION TABLE

#	STREET INTERSECTION	STA	HEADED
A	RACEL ST	10+00	EAST
	MAVERICK	52+70.13	NORTH
B	RACEL ST	23+29.48	EAST
	N. JONES	77+54.03	NORTH

STATION TABLE

MAXIMO STATION	CORNER	CENTER LINE STATION	SIDE	OFFSET CL TO BOC	OFFSET CL TO ROW	OFFSET CL TO CLOSEST FACE OF SUBSTRUCTURE	SUBSTRUCTURE INFORMATION
0003	EAST	22+50.04 FIELD NOTES:	LT	DIRT	30'	31.75'	RS-1- 2.67' X 1.58' W/.67'COLLAR
							OPERATING NUMBER: RS-1
							PAGE NUMBER: 1
	WEST	22+48.83 FIELD NOTES:	LT	DIRT	30'	31.75'	EASEMENT NUMBER: FUTURE
							TYP. EASEMENT LAYOUT: FUTURE
0005	EAST	22+17.97 FIELD NOTES:	RT	DIRT	30'	27.66'	RS-1- 2.67' X 1.58' W/.67'COLLAR
							OPERATING NUMBER: RS-1
							PAGE NUMBER: 1
	WEST	22+15.30 FIELD NOTES:	RT	DIRT	30'	27.66'	EASEMENT NUMBER: FUTURE
							TYP. EASEMENT LAYOUT: FUTURE

CIVIL LINETYPE LEGEND

CENTERLINE
PROPERTY LINE/ROW
CURB
EDGE OF PAVEMENT
EDGE OF SIDEWALK
SEWER LINE
WATER LINE
COHW WATER LINE
LVWD WATER LINE
SNWA WATER LINE
GAS LINE
TELEPHONE LINE
CABLE TV LINE
CABLE TV LINE
STORM DRAIN LINE
FIRE HYDRANT
SERVICE INDICATOR
SIGNAL LIGHT
STREET LIGHT

RTC NOTES:

BACKFILL AND RIGHT OF WAY RESTORATION SHALL CONFORM TO CLARK COUNTY UNIFORM STANDARD DRAWINGS

1	500.1	0 TO 5 YEARS PAVEMENT RESTORATION LONGITUDINAL CUT
2	500.2	0 TO 5 YEARS PAVEMENT RESTORATION TRANSVERSE CUT
3	500.3	OVER 5 YEARS PAVEMENT RESTORATION LONGITUDINAL CUT. GREATER THAN 60' R.O.W
4	500.4	OVER 5 YRS PAVEMENT RESTORATION LONGITUDINAL CUT. 60' R.O.W OR LESS
5	500.5	OVER 5 YRS PAVEMENT RESTORATION TRANSVERSE ALL R.O.W WIDTHS
6	501	TYPICAL UNDERGROUND UTILITY LOCATIONS IN RESIDENTIAL STREETS 60' OR LESS R.O.W.
7	501.1	TYPICAL UTILITY UNDERGROUND LOCATIONS IN STREETS WITH GREATER THAN 60' R.O.W.
8	503	METHOD B FOR RIGID AND FLEXIBLE PIPE TRENCH BACKFILL - PAVED AREAS
9	503.1	METHOD A FOR FLEXIBLE PIPE TRENCH BACKFILL - PAVED AREAS
11	BACKFILL IN UNPAVED AREA AS REQUIRED BY LOCAL CODE OR AS APPROVED BY AGENCY.	
12	234	SIDEWALK
13	506	UTILITY POTHOLE REPAIR
14	216	"L" TYPE CURB AND GUTTER

CONSTRUCTION / INSPECTION REQUIREMENTS

WORK MUST CONFORM TO NVE ELECTRIC SERVICE STANDARDS, AVAILABLE AT: www.nvenergy.com/business/newconstruction/newconstruction5/servicestandards.cfm

NVE INSPECTOR MUST BE PRESENT TO INSPECT TRENCHING (SCHEDULE AT LEAST 72 HOURS IN ADVANCE) AT EACH OF THE FOLLOWING STAGES:
1. BOTTOM SAND AND CONDUIT INSTALLED
2. TOP SAND INSTALLED
3. BACKFILL INSTALLED

CONDUIT MUST BE MANDRILLED PRIOR TO RELEASE (COORDINATE WITH INSPECTOR).

NVE STAND BY CREW IS REQUIRED WHEN WORKING AT AN ENERGIZED VAULT OR TRANSFORMER. CALL STAND BY NUMBER (SEE TITLE BLOCK) TO SCHEDULE.

NVE ELECTRICAL INSTALLATION WILL NOT BE SCHEDULED UNTIL AFTER THE NVE INSPECTOR HAS COMPLETED THE OFFICIAL RELEASE.

METER(S) WILL NOT BE SET UNTIL ALL OF THE FOLLOWING ARE COMPLETE:
- [INSTRUMENT-RATED ONLY] METERING EQUIPMENT HAS BEEN SUBMITTED TO NVE METERING ENGINEER AND APPROVED. (submittals_southern@nvenergy.com)
- APPLICATION FOR METER SET HAS BEEN SUBMITTED TO NVE'S NEW DEVELOPMENT CENTER. FORM AVAILABLE AT: www.nvenergy.com/brochures_arch/new_construction/meter_set.pdf
- THE LOCAL BUILDING AUTHORITY HAS INSPECTED AND APPROVED THE METERING EQUIPMENT.
- METERING EQUIPMENT IS ACCESSIBLE AND CLEARLY IDENTIFIED WITH PERMANENT MARKINGS. ADDRESSES, SUITE NUMBERS, AND STREET SIGNS ARE POSTED IN PERMANENT LOCATIONS (SEE RPI-G).

TRACK PROJECT STATUS ONLINE WITH NVE'S DEVELOPER DASHBOARD: www.nvenergy.com/business/newconstruction/newconstruction5/developerdashboard.cfm

METER LOCATION & ACCESS REQUIREMENTS
(NV ENERGY STANDARDS RPI-2 & RPI-G)

MIN. 3'X3' CLEAR, LEVEL SPACE (SAFE WORK SPACE) REQUIRED DIRECTLY IN FRONT OF METER. THIS SPACE SHALL NOT BE PART OF A DRIVEWAY OR SUBJECT TO VEHICULAR TRAFFIC.

SERVICE POINT TO BE NO GREATER THAN 100' FROM BACK OF CURB OR PUBLIC EASEMENT (NO GREATER THAN 25' FROM SIDE STREET OR ALLEY).

A SERVICE PEDESTAL MUST BE 5' MIN. FROM BACK OF CURB, 6' MIN FROM DRIVEWAY OR OTHER TRAFFIC AREA.

BOTH SERVICE POINT AND SAFE WORK SPACE TO BE DIRECTLY VISIBLE FROM BACK OF CURB OR PUBLIC EASEMENT, AND MUST BE READILY ACCESSIBLE TO NV ENERGY AT ALL TIMES WITHOUT REQUIRING PASSAGE THROUGH RESTRICTED AREAS OR REQUIRING CUSTOMER CONTACT. FENCES, GATES, WALLS, OR OTHER OBSTRUCTIONS IN FRONT OF THE SERVICE POINT ARE PROHIBITED.

VISIBILITY, ACCESSIBILITY, AND SAFE WORK SPACE MUST BE MAINTAINED FOR THE ENTIRE LIFE OF THE SERVICE.

NOTE: ALL THE ABOVE GROUND UTILITY APPURTENANCES SHALL CONFORM TO THE REQUIREMENTS OF CLV UNIFIED DEVELOPMENT CODE TITLE 19.06 AND 19.08

APPROVED FOR CONSTRUCTION

THIS APPROVAL IS FOR WORK IN CLV R/W & EASEMENT ONLY. OBTAINING PERMISSIONS OR EASEMENTS FOR WORK SHOWN ON PRIVATE PROPERTY IS THE RESPONSIBILITY OF THE UTILITY.

APPROVAL BY: LA-01159 10/7/2019-PWR DATE 9 30 19

CITY OF LAS VEGAS
PERMIT REQUIRED*

CONTACT CLV LAND DEVELOPMENT OR CLV CONSTRUCTION SERVICES MUST 24 HOURS PRIOR TO COMMENCING (229-6337)

HANSEN

DATE

*NVE INSPECTOR MUST BE NOTIFIED BY FAX 48 HOURS PRIOR TO COMMENCING CONSTRUCTION & WILL VERIFY CITY PERMIT FOR WORK DONE IN STREETS OR SIDEWALK.
FAX PERMIT TO:
LAS VEGAS NORTH (RYAN CENTER): 402-4354
LAS VEGAS SOUTH (BELTWAY CENTER): 402-6864

FOR PERMIT ONLY

ANCIRA RESIDENCE

6106 RACEL ST

PROJ #3003733622	SCALE: 1"=30'
SHEET # 1 OF 1	DATE: 7/16/2019

0 REVISION(S)

smr203380

8/19/2019 8:19 AM

L19-01159

8/19/19

Sharing of this drawing and the information contained herein shall be only to individuals/parties who have entered into an agreement with Applicant for the completion of work associated with this specific project. Use for purposes other than this specific project requires the written consent of NV Energy.