IMPROVEMENT PLANS
FOR
ALPINE RIDGE & 215
A SINGLE FAMILY RESIDENTIAL LOT AND UTILITY SERVICES
CITY OF LAS VEGAS, NEVADA
APN: 126-24-401-023

Avoid overhead power line contact. it's costly.
Call before you Overhead
1-702-227-2929

Call before you Dig
Avoid cutting underground utility lines. it's costly.
CALL 811
OR
1-800-227-2600

BRIAN E. MYERS Exp: 12-31-19 CIVIL No. 23550 — FOR 3 ONLY 9/20/19

BRIAN E. MYERS Exp: 12-31-19 CIVIL No. 23550 — FOR 4 ONLY 7/26/19

BRIAN E. MYERS Exp: 12-31-19 CIVIL No. 23550 — FOR 1 ONLY 7/3/19

ENGINEER
TANEY ENGINEERING
6030 SOUTH JONES BLVD
LAS VEGAS, NV 89118
(702) 362-8844 PHONE (702) 362-5233 FAX

DEVELOPER
ADAVEN HOMES
3425 CLIFF SHADOWS PKWY
LAS VEGAS, NV 89129
(702) 365-8588

OWNER
ALPINE RIDGE 3 LLC
557 IVY SPRING STREET
LAS VEGAS, NV 89138

SITE MAP
NOT TO SCALE

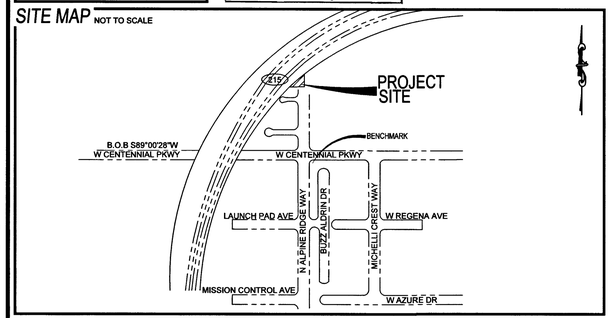

ABBREVIATIONS

AC	ASPHALTIC CONCRETE	EX	EXISTING	PT	POINT OF TANGENCY
ACP	ASBESTOS CEMENT PIPE	FF	FINISH FLOOR ELEVATION	PVC	POLYVINYL CHLORIDE
AVE	AVENUE	FG	FINISH GRADE	R	RADIUS
BC	BACK OF CURB	FH	FIRE HYDRANT	RCB	REINFORCED CONCRETE BOX
BCR	BACK OF CURB RADIUS	FL	FLOW LINE	RCP	REINFORCED CONCRETE PIPE
BFE	BASE FLOOD ELEVATION	FT	FEET	R/W	RIGHT-OF-WAY
BFP	BACK FLOW PREVENTOR	G	GRADING	RT	RIGHT
BLM	BUREAU OF LAND MANAGEMENT	GB	GRADE BREAK	SD	STORM DRAIN
BM	BENCH MARK	GFF	GARAGE FINISH FLOOR	SHT	SHEET
BO	BOUNDARY	HP	HIGH POINT	STLT	STREETLIGHT
BRPM	BLUE RAISED PAVEMENT MARKER	HPG	HIGH PRESSURE GAS	SNWA	SOUTHERN NEVADA WATER AUTHORITY
BVC	BEGIN VERTICAL CURVE	INV	INVERT	SS	SANITARY SEWER
BW	BOTTOM OF WALL	LF	LINEAR FEET	ST	STREET
CATV	CABLE TELEVISION	LN	LANE	STA	STATION
CC	CLARK COUNTY	LS	LANDSCAPE	STD	STANDARD
CCFD	CLARK COUNTY FIRE DEPARTMENT	LT	LEFT	SVZ	SIGHT VISIBILITY ZONE
CCWRD	CLARK COUNTY WATER RECLAMATION DISTRICT	LVWD	LAS VEGAS VALLEY WATER DISTRICT	SW	SIDEWALK
CL	CENTERLINE	MAX	MAXIMUM	SY	SQUARE YARD
CLSM	CONTROLLED LOW STRENGTH MATERIAL	MH	MANHOLE	TC	TOP OF CURB
CLV	CITY OF LAS VEGAS	MIN	MINIMUM	TELE	TELEPHONE
CMP	CORRUGATED METAL PIPE	NO	NUMBER	TF	TOP OF FOOTING
CNLV	CITY OF NORTH LAS VEGAS	NTS	NOT TO SCALE	T.O.P.	TOP OF PIPE
CO	CLEAN OUT, SEWER	OC	ON CENTER	TR	TOP OF RETAINING
COH	CITY OF HENDERSON	PB	PULL BOX	TW	TOP OF WALL
CY	CUBIC YARD	PC	POINT OF CURVE	TYP	TYPICAL
DCSWCS	DESIGN AND CONSTRUCTION STANDARDS FOR WASTE WATER COLLECTION SYSTEMS	PCC	POINT OF COMPOUND CURVE	UDACS	UNIFORM DESIGN AND CONSTRUCTION STANDARDS
		PE	POLYETHYLENE		
DG	DECOMPOSED GRANITE	PI	POINT OF INTERSECTION	UT	UTILITY
DI	DROP INLET	PL	PROPERTY LINE	USD	UNIFORM STANDARD DRAWING
DIP	DUCTILE IRON PIPE	PLT	PLATE	VC	VERTICAL CURVE
DR	DRIVE	POC	POINT OF CONNECTION	VCP	VITRIFIED CLAY PIPE
EC	END OF CURVE	PP	POWER POLE	VG	VALLEY GUTTER
EG	EXISTING GRADE	P&P	PLAN AND PROFILE	W	WATER
ELEC	ELECTRICAL	PRC	POINT OF REVERSE CURVE	ZC	ZERO LIP CURB
EP	EDGE OF PAVEMENT	PROJ	PROJECT		
EVC	END VERTICAL CURVE	PRV	PRESSURE REDUCING VALVE		

VICINITY MAP
NOT TO SCALE

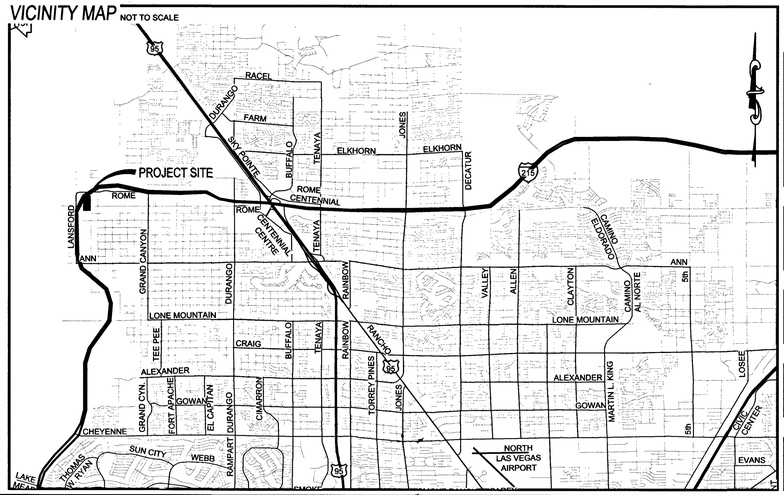

SHEET INDEX

Sheet Number	Sheet Title	Sheet Description
01	C1	COVER SHEET
02	C2	NOTES AND QUANTITIES
03	G1	GRADING PLAN
04	GD1	GRADING DETAILS
05	PP1	PLAN AND PROFILE
06	UT1	UTILITY PLAN 1
07	HZ 1	HORIZONTAL CONTROL PLAN

3 08 NVEI NVENERGY SHEET

4 09-13 SWG1- SOUTHWEST GAS SWG5 SHEETS 1 THRU 5

LEGEND

	EXISTING	PROPOSED
PROJECT BOUNDARY		
RIGHT-OF-WAY		
CENTERLINE		
PROPERTY LINE		
EDGE OF PAVEMENT		
SIDEWALK		
CURB AND GUTTER		
FENCE		
CONTOUR (1' INTERVAL)		
CONTOUR (5' INTERVAL)		
DIRECTION OF FLOW		
CUT LINE-ASPHALT		
SCARP (SLOPE VARIES)		
DESIGN ELEVATION	(10.00)	10.00
FUTURE ELEVATION		[10.00]
NUMBER OF RETAINING COURSES		10
RETAINING WALL		
CMU WALL		
SOLID GROUTED WALL - NO RETAINING		
CUT-OFF WALL		
POWER POLE		
SIDEWALK RAMP		
CURB DROP INLET		
STORM DRAIN W/MANHOLE		
CUT-FILL LINE		
SIGHT VISIBILITY ZONE		
CAP & 2" BLOW OFF VALVE		
WATERLINE FITTINGS		
GATE VALVE		
FIRE HYDRANT		
SEWER LINE W/MANHOLE		
SEWER LATERAL		
WATER LINE		
WATER LATERAL W/METER		
PRESSURE REDUCING VALVE		PRV
BACKWATER VALVE		BWV
200A SERVICE PEDESTAL		
STREET LIGHT CONDUIT		
F.A.S.T. CONDUIT		
TRAFFIC SIGN		
STOP SIGN W/STREET NAME SIGN		
100W HPS LUMINAIRE W/11 GA. POLE		
250W HPS LUMINAIRE W/11 GA. POLE		
400W HPS LUMINAIRE W/11 GA. POLE		

SUBDIVISION INFORMATION

ACRES: 1.25 AC
AREA DISTURBED: 0.30 AC
LOTS: 1
LOT SIZE: 10,254 SF
ZONING: R-SL RESIDENTIAL SMALL LOT DISTRICT
FMP: N/A
TMP: N/A

SETBACKS:
FRONT: 15 FT
REAR: 5 FT
SIDE: 5 FT
CORNER: 15 FT

UTILITY DISCLAIMER
EXISTING UTILITY LOCATIONS SHOWN HEREIN ARE APPROXIMATE ONLY. IT SHALL BE THE CONTRACTORS RESPONSIBILITY TO DETERMINE THE EXACT VERTICAL AND HORIZONTAL LOCATION OF ALL EXISTING UNDERGROUND UTILITIES PRIOR TO COMMENCING CONSTRUCTION. NO REPRESENTATION IS MADE THAT ALL EXISTING UTILITIES ARE SHOWN HEREON. THE ENGINEER ASSUMES NO RESPONSIBILITY FOR UTILITIES NOT SHOWN OR UTILITIES NOT SHOWN IN THEIR EXISTING LOCATIONS.

BASIS OF BEARING
SOUTH 89°00'28" WEST, BEING THE BEARING OF SOUTH LINE OF THE SOUTHEAST QUARTER (SE 1/4) OF THE SOUTHWEST QUARTER (SW 1/4) OF SECTION 24, TOWNSHIP 19 SOUTH, RANGE 59 EAST, M.D.M., CITY OF LAS VEGAS, CLARK COUNTY, NEVADA, AS SHOWN IN BOOK 149 PAGE 30 OF PLATS, CLARK COUNTY, NEVADA, OFFICIAL RECORDS.

BENCHMARK
RIVET AND PLATE TOP CURB SE CORNER ALPINE RIDGE WAY AND CENTENNIAL PARKWAY
ELEVATION: 2856.12

LEGAL DESCRIPTION
BEING A PART OF THE SOUTHEAST QUARTER (SE 1/4) OF THE SOUTHWEST QUARTER (SE 1/4) OF SECTION 24, TOWNSHIP 19 SOUTH, RANGE 59 EAST, M.D.B. & M.

APPROVAL SIGNATURES
APPROVED FOR CONSTRUCTION

Celina Lopez 6/4/19
COX COMMUNICATIONS LAS VEGAS, INC. DATE

Matthew Pedraza 03 Jun 2019
SOUTHWEST GAS CORPORATION DATE

Dana Hatzenbuehler 6/3/19
CENTURYLINK DATE
CENTRAL TELEPHONE COMPANY dba CENTURYLINK
THE APPROVAL BY CENTURYLINK DOES NOT ASSUME OR GUARANTEE LIABILITY FOR KNOWN OR UNKNOWN CONFLICTS WITH EXISTING OR PROPOSED IMPROVEMENTS. RESOLUTION OF ANY CONFLICT WILL BE ACCOMPLISHED PURSUANT TO LOCAL ORDINANCES, NEVADA REVISED STATUTES AND/OR PUBLIC UTILITY COMMISSION RULES AND REGULATIONS"

Armando Romo 06/03/19
NV ENERGY DATE
NV ENERGY ACKNOWLEDGES THAT WE HAVE RECEIVED YOUR PLANS WILL PROVIDE SERVICE TO ALL ELECTRICAL NEEDS ASSOCIATED WITH THIS PROJECT. NV ENERGY RESERVES THE RIGHT TO ADDRESS ANY EXISTING OR FUTURE CONFLICTS ONCE THE FINAL DESIGN IS COMPLETED. THE NEW SERVICE AND THE RESOLUTION OF ANY CONFLICTS WILL BE ACCOMPLISHED PURSUANT TO THE NEVADA PUBLIC UTILITY COMMISSION'S RULES AND REGULATIONS.

6/4/19
LAS VEGAS FIRE AND RESCUE DATE

LAS VEGAS VALLEY WATER DISTRICT ENGINEERING SERVICES
PROJECT# 136461 FIRST APPROVED DATE 6-7-19
LVVWD APPROVED FIRE FLOW: 1500 GPM AT 20 PSI RESIDUAL
MAXIMUM AVAILABLE FIRE SPRINKLER FLOW 26 GPM
LVVWD APPROVAL IS VALID FOR ONE (1) YEAR FROM THE SIGNATURE DATE, IF CONSTRUCTION IS NOT STARTED, PLANS *MUST* BE RESUBMITTED FOR REVIEW AND APPROVAL.
SHEETS: C1, C2, PP1, UT1

6-24-19
CITY ENGINEER – ALLEN PAVELKA, PE #9029 DATE
APPROVAL OF THESE PLANS BY THE CITY ENGINEER IS LIMITED TO THOSE IMPROVEMENTS CONSTRUCTED IN THE DEDICATED RIGHT-OF-WAY, AND/OR DEDICATED EASEMENTS. THIS APPROVAL DOES NOT AUTHORIZE CONSTRUCTION OF ANY IMPROVEMENTS THAT DEVIATE FROM ADOPTED STANDARDS AND/OR SPECIFICATIONS EXCEPT THOSE SPECIFICALLY LISTED UNDER DEVIATIONS FROM STANDARDS. THE ENGINEER SHALL RESOLVE ANY DEVIATION OTHER THAN THOSE LISTED IN DEVIATIONS FROM STANDARD IN FAVOR OF THE UNIFORM STANDARD DRAWINGS AND SPECIFICATIONS, CLARK COUNTY AREA, NEVADA.

06/24/19
CITY OF LAS VEGAS, PLANNING DEPARTMENT DATE
THIS PLAN MEETS THE APPLICABLE STANDARDS OF THE PLANNING DEPARTMENT.

REVISIONS

NO.	DESCRIPTION	BY	APPR.	DATE
3	REVISE NVE+SWG, SHEETS	8-13	JM	9/20/19
4	ADD SWGAS SHEETS	9-13	JM	8/7/19
1	ADD NVE SHEET	SV	JM	7/11/19

ADAVEN HOMES
3425 CLIFF SHADOWS PKWY
LAS VEGAS, NV 89129
(702) 365-8588 FAX:

TANEY ENGINEERING
6030 S. JONES BOULEVARD
LAS VEGAS, NV 89118
(702) 362-8844 FAX: (702) 362-5233

EST. 2000

ALPINE RIDGE & 215
A RESIDENTIAL SUBDIVISION
COVER SHEET

BRIANE MYERS Exp. 12-31-19 CIVIL No. 23550 — 5/31/19

DATE:	5/31/2019
SCALE:	NTS
JOB NO:	ADV-18-108
DESIGNED BY: BP	CHECKED BY: BM
SHEET NAME:	C1
SHEET NUMBER:	01 OF 07
L19-00760	—
CITY	107Y5105

PROJ#:136461A QS:126-24-SW

LAST PLOT: Mohit Khadka
FILE NAME: S:\ACTIVE\ADAVEN HOMES\ADV-18-108 - ALPINE RIDGE & 215\ENGINP\SD\DWGS\SHEET DWGS\ADV18108_SHT_C.DWG

CLV GENERAL NOTES

1. ALL CONSTRUCTION AND MATERIALS SHALL BE IN ACCORDANCE WITH THE "UNIFORM STANDARD SPECIFICATIONS FOR PUBLIC WORKS CONSTRUCTION OFF-SITE IMPROVEMENTS, CLARK COUNTY, NEVADA AREA", LATEST ISSUE. THE "UNIFORM STANDARD DRAWINGS FOR PUBLIC WORKS CONSTRUCTION, CLARK COUNTY AREA, NEVADA" LATEST REVISED EDITION; THE "SUMMERLIN IMPROVEMENT STANDARDS" FOR WORK IN THE SUMMERLIN AREA; AND OTHER APPLICABLE APPROVED STANDARDS ISSUED BY THE CONTROLLING AGENCY; THE UNIFORM BUILDING CODE; AND ALL LOCAL CITY CODES AND ORDINANCES APPLICABLE, EXCEPT AS NOTED ON THIS SHEET AS "DEVIATIONS FROM STANDARDS".

2. THE EXISTENCE AND LOCATION OF ANY OVERHEAD OR UNDERGROUND UTILITY LINES, PIPES, OR STRUCTURES SHOWN ON THESE PLANS ARE OBTAINED BY A RESEARCH OF THE AVAILABLE RECORDS. EXISTING UTILITIES AS SHOWN FROM CLV PLANS LIBRARY ARE APPROXIMATE AND FOR RECORD PURPOSES. EXISTING UTILITIES ARE LOCATED ON PLANS ONLY FOR THE CONVENIENCE OF THE CONTRACTOR. EXISTING UTILITY SERVICE LATERALS MAY NOT BE SHOWN ON THE PLANS. THE CONTRACTOR SHALL, AT HIS OWN EXPENSE, LOCATE ALL UNDERGROUND AND OVERHEAD INTERFERENCES WHICH MAY AFFECT HIS OPERATION DURING CONSTRUCTION AND SHALL TAKE ALL NECESSARY PRECAUTIONS TO AVOID DAMAGE TO SAME. THE CONTRACTOR SHALL USE EXTREME CAUTION WHEN WORKING NEAR OVERHEAD UTILITIES SO AS TO SAFELY PROTECT ALL PERSONNEL AND EQUIPMENT, AND SHALL BE RESPONSIBLE FOR ALL COST AND LIABILITY IN CONNECTION THEREWITH.

3. THE CONTRACTOR SHALL TAKE ALL PRECAUTIONARY MEASURES NECESSARY TO PROTECT EXISTING UTILITY LINES, STRUCTURES, AND STREET IMPROVEMENTS WHICH ARE TO REMAIN IN PLACE, FROM DAMAGE, AND ALL SUCH IMPROVEMENTS OR STRUCTURES DAMAGED BY THE CONTRACTOR'S OPERATIONS SHALL BE REPAIRED OR REPLACED SATISFACTORY TO THE CITY ENGINEER AND OWNING UTILITY COMPANY AT THE EXPENSE OF THE CONTRACTOR.

4. ALL CONSTRUCTION SHALL BE AS SHOWN ON THESE PLANS. ANY REVISIONS SHALL HAVE THE PRIOR WRITTEN APPROVAL OF THE CITY ENGINEER.

5. TYPE V CEMENT SHALL BE USED IN ALL OFF-SITE WORK. CONCRETE TO BE 3000 P.S.I. MINIMUM @ 28 DAYS. MIX DESIGN TO BE APPROVED BY THE CITY, PRIOR TO USE ON THE PROJECT.

6. PERMITS ARE REQUIRED FOR ANY WORK IN THE PUBLIC RIGHT-OF-WAY. THE CONTRACTOR SHALL SECURE ALL PERMITS AND INSPECTIONS REQUIRED FOR THIS CONSTRUCTION.

7. EXPANSION JOINTS REQUIRED, MAXIMUM OF EVERY 300' IN EXTRUDED-TYPE CURB.

8. AC PAVEMENT TO BE ONE-HALF INCH (1/2") ABOVE LIP OF ALL GUTTERS AFTER COMPACTION, EXCEPT AT SIDEWALK RAMPS AND CROSS GUTTERS.

9. CURB AND GUTTER FOUND TO BE UNACCEPTABLE TO THE CITY OF LAS VEGAS SHALL BE REMOVED AND REPLACED PER STANDARD DRAWING 216.

10. SIDEWALK RAMPS SHALL BE CONSTRUCTED IN EACH QUADRANT OF AN INTERSECTION PER STANDARD DRAWING 235. EXACT LOCATION OF RAMPS MAY BE ADJUSTED IN THE FIELD BY A CITY INSPECTOR.

11. CONTRACTOR SHALL PROVIDE ALL NECESSARY HORIZONTAL AND VERTICAL TRANSITIONS BETWEEN NEW CONSTRUCTION AND EXISTING SURFACES TO PROVIDE FOR PROPER DRAINAGE AND FOR INGRESS AND EGRESS TO NEW CONSTRUCTION. THE EXTENT OF TRANSITIONS TO BE AS SHOWN ON PLANS.

12. ALL GRADING WORK SHALL CONFORM TO THE SOILS REPORT AS PREPARED BY THE (COMPANY_REPORT@, DATE) APPROVED BY THE CITY ENGINEER, AND AS SHOWN ON THESE PLANS.

13. EXACT LOCATION OF ALL SAWCUT LINES MAY BE ADJUSTED OR DETERMINED IN THE FIELD BY A CITY OF LAS VEGAS ENGINEER. IF LOCATION ON PLANS IS NOT CLEARLY SHOWN, OR EXISTING PAVEMENT CONDITION REQUIRES RELOCATIONS.

14. THE CONTRACTOR SHALL TAKE ALL PRECAUTIONS NECESSARY TO PROTECT EXISTING PERMANENT SURVEY MONUMENTS. ANY MONUMENTS DISTURBED SHALL BE REPLACED AND ADJUSTED PER AVAILABLE RECORDS IN ACCORDANCE WITH N.R.S. STATUTE No. 625.380 & CITY OF LAS VEGAS TITLE 18, APPENDIX D.

15. UTILITY COMPANY METER BOXES, MANHOLE LIDS, VALVE COVERS, ETC. SHALL BE LOCATED OUT OF DRIVEWAYS, DRIVEWAY APRONS, FLOWLINES, AND CROSS GUTTERS UNLESS WRITTEN APPROVAL IS GRANTED BY THE UTILITY COMPANY AND THE CITY ENGINEER.

WALL NOTES:

16. ALL WALLS, NEW OR EXISTING, ARE ONLY SHOWN ON CIVIL PLANS FOR THE PURPOSE OF REVIEWING GRADING RELATIONSHIPS, FLOOD CONTROL, AND SIGHT DISTANCE AT INTERSECTIONS. NEW WALLS REQUIRE A SEPARATE PERMIT AND INSPECTION BY THE BUILDING DEPARTMENT.

17. ASPHALT MIX DESIGN MUST BE SUBMITTED AND APPROVED BY THE CITY ENGINEER PRIOR TO THE PLACEMENT OF ASPHALT WITHIN CITY RIGHT OF WAY.

18. CONTRACTOR SHALL ADJUST ALL NEW AND EXISTING INLETS, VALVE BOXES, MANHOLE RIMS, AND SEWER CLEANOUTS, ETC. TO FINISH GRADE AS APPLICABLE, WHETHER OR NOT THEY ARE SHOWN ON THE PLANS.

19. MATERIALS, HANDLING, AND PLACEMENT OF PORTLAND CEMENT CONCRETE SHALL BE IN ACCORDANCE WITH APPLICABLE SECTIONS OF NDOT OR THE CLARK COUNTY AREA SPECIFICATIONS (AS APPLICABLE) AND THE PLANS AND DETAILS SHOWN HEREON.

20. WHEN INSTALLING UNDERGROUND FACILITIES THAT REQUIRE UNDERGROUND LOCATING DEVICES SUCH AS MARKER BALLS, LOCATING RIBBON, ETC. THE CONTRACTOR SHALL PROVIDE WRITTEN DOCUMENTATION TO OFFSITE INSPECTION AND TESTING CERTIFYING THAT ALL DEVICES HAVE BEEN PLACED AND VERIFIED TO BE IN GOOD WORKING CONDITION PRIOR TO THE CONSTRUCTION OF ANY ROAD BASE.

21. AFTER HAUNCHING AND PRIOR TO BACKFILL OPERATIONS WHICH WOULD COVER SANITARY SEWER AND STORM DRAIN FACILITIES, CONTRACTOR IS REQUIRED TO SCHEDULE CLV OPEN-TRENCH UTILITY SURVEY INSPECTION FOR DETERMINATION OF FINAL LOCATION COORDINATES. FACILITIES TO BE LOCATED BY CLV SHALL INCLUDE AT A MINIMUM THE HORIZONTAL AND VERTICAL (INVERT) LOCATION OF PUBLIC SEWER MANHOLES, STORM DRAIN MANHOLES AND TRANSITION STRUCTURES, STORM DRAIN LATERALS AT THE CONNECTION TO THE STORM DRAIN MAIN AND AT THE COVINGS, CURB, AND GUTTER, AND THE CONNECTION OF SEWER SERVICE LATERALS TO THE SEWER MAIN AND WHERE THE SEWER SERVICE LATERALS EXIT THE PUBLIC RIGHT-OF-WAY, SEWER AND STORM DRAIN MAIN ALIGNMENT, INCLUDING DEFLECTION POINTS.

22. CCTV VIDEO INSPECTION IS REQUIRED FOR ALL SEWER AND STORM DRAINS. THE CCTV VIDEO INSPECTIONS NEED TO BE PERFORMED PER THE DESIGN AND CONSTRUCTION STANDARDS FOR WASTEWATER COLLECTION SYSTEMS LATEST EDITION.

23. A SEPARATE BORING PERMIT IS REQUIRED FOR ALL BORING ACTIVITIES.

CLV STREETLIGHT NOTES

1. ALL STREET LIGHTING INSTALLATION SHALL BE IN ACCORDANCE WITH THE STREET LIGHTING PLANS, THE "UNIFORM STANDARD SPECIFICATIONS FOR PUBLIC WORKS CONSTRUCTION OFF-SITE IMPROVEMENTS, CLARK COUNTY, NEVADA AREA". LATEST REVISION, AND THE "UNIFORM STANDARD DRAWINGS FOR PUBLIC WORKS CONSTRUCTION OFF-SITE IMPROVEMENTS, CLARK COUNTY, NEVADA AREA", LATEST REVISION.

2. NO DEVIATION OF STREET LIGHT, PULL BOX, CONDUITS, ETC., LOCATIONS SHALL BE PERMITTED WITHOUT WRITTEN APPROVAL OF THE TRAFFIC/ELECTRICAL FIELD OPERATIONS DIVISION AND THE CONSTRUCTION PROJECT REPRESENTATIVE. ANY DEVIATION FROM THE PLAN LOCATION WILL REQUIRE COMPLIANCE WITH SECTION 623.10.03 (E) OF THE SPECIFICATIONS.

3. ALL EXISTING STREET LIGHTING SHALL REMAIN OPERATIONAL DURING CONSTRUCTION.

4. ALL EMPTY CONDUIT SHALL HAVE PULL STRINGS INSTALLED PRIOR TO FINAL INSPECTION.

5. ANY STRUCTURE, SUCH AS BLOCK WALLS, CHAIN LINK FENCES, RETAINING WALLS, ETC., SHALL LEAVE A MINIMUM OF EIGHTEEN INCHES (18") TO THE FACE OF STREET LIGHTING POLE ON ALL SIDES WHEN STREET LIGHT IS INSTALLED BEHIND SIDEWALK, AND SHALL AT NO TIME COMPLETELY ENCLOSE THE STREET LIGHTING POLE.

6. AS-BUILT DRAWINGS SHALL BE SUPPLIED TO THE ELECTRICAL SERVICES SECTION PRIOR TO ANY PRE-FINAL INSPECTION. THE AS-BUILT DRAWINGS SHALL BE STAMPED AS-BUILT AND SIGNED BY THE PREPARER.

7. SERVICE POINTS SHALL BE COORDINATED WITH NEVADA POWER COMPANY, AND WHEREVER POSSIBLE, SHALL BE LOCATED NEAR THE CENTER OF THE CIRCUIT. SERVICE POINTS SHALL BE SHOWN ON THE PLANS.

8. IT SHALL BE ASSUMED THAT IN THE ABSENCE OF AN EXISTING, WORKABLE CIRCUIT TO ATTACH TO, ALL INSTALLATIONS SHALL REQUIRE A NEW SERVICE FOR OPERATION OF THE CIRUCIT.

9. WHEREVER THERE IS AN OVERHEAD UTILITY THAT MAY CONFLICT WITH THE INSTALLATION OF STREET LIGHTING CIRCUITS AND/OR POLES, THESE CONFLICTS MUST BE RESOLVED BETWEEN THE DEVELOPER AND THE UTILITIES INVOLVED BEFORE STREET LIGHT BASES ARE INSTALLED AT NO EXPENSE TO THE CITY OF LAS VEGAS.

10. THE CONTRACTOR SHALL FURNISH COMPLETE SERVICE TO TRANSFORMERS AND CONTROL SYSTEMS IF REQUIRED ON THE PLANS.

LEGAL DESCRIPTION

BEING A PART OF THE SOUTHEAST QUARTER (SE 1/4) OF THE SOUTHWEST QUARTER (SE 1/4) OF SECTION 24, TOWNSHIP 19 SOUTH, RANGE 59 EAST, M.D.B. & M.

EARTHWORK

TOTAL FOR OVERALL DEVELOPMENT: 72 CY CUT / 154 CY FILL / 82 CY NET (FILL)

NOTE: THIS OPINION OF THE CUT AND FILL QUANTITIES IS PROVIDED AS REQUIRED BY THE GOVERNING ENTITY. THIS INFORMATION SHOULD NOT BE USED FOR BIDDING PURPOSES. ALL CONTRACTORS ARE RESPONSIBLE FOR THEIR OWN QUANTITIES. THESE TOTALS ARE RAW AND DO NOT ACCOUNT FOR SHRINKAGE AND SUBSIDENCE.

CLV TRAFFIC NOTES

1. ALL CONSTRUCTION SIGNING, BARRICADING, AND TRAFFIC DELINEATION SHALL CONFORM TO THE "MANUAL OF UNIFORM TRAFFIC CONTROL DEVICES", LATEST EDITION.

2. THE STREET SIGN CONTRACTOR SHALL OBTAIN STREET NAMES AND BLOCK NUMBERING FROM THE PLANNING DEPARTMENT PRIOR TO CONSTRUCTION.

3. BEFORE ANY WORK IS STARTED IN THE RIGHT-OF-WAY, THE CONTRACTOR SHALL INSTALL ALL ADVANCE WARNING SIGNS FOR THE CONSTRUCTION ZONES. THE CONTRACTOR SHALL INSTALL TEMPORARY STOP SIGNS AT ALL NEW STREET ENCROACHMENT INTO EXISTING CITY STREETS WHERE WARRANTED IMMEDIATELY AFTER GRADING WORK IS ACCOMPLISHED, AND SHALL MAINTAIN SAID SIGNS UNTIL PERMANENT SIGNS ARE INSTALLED.

4. WHEN A DESIGNATED "SAFE ROUTE TO SCHOOL" IS ENCROACHED UPON BY A CONSTRUCTION WORK ZONE AND PUBLIC WORKS STAFF IDENTIFIES A NEED FOR STUDENTS TO BE ASSISTED IN THE SAFE CROSSING THROUGH THAT WORK ZONE, THE CONTRACTOR SHALL BE REQUIRED TO PROVIDE A QUALIFIED "CROSSING GUARD". THE GUARD SHALL BE PRESENT FOR THE FULL DURATION OF TIME THAT CHILDREN ARE LIKELY TO BE PRESENT.

5. IF THE IMPROVEMENTS NECESSITATE THE OBLITERATION, TEMPORARY OBSTRUCTION, TEMPORARY REMOVAL, OR RELOCATION OF ANY EXISTING TRAFFIC PAVEMENT MARKING, SUCH PAVEMENT MARKING SHALL BE RESTORED OR REPLACED WITH LIKE MATERIALS TO THE SATISFACTION OF THE CITY TRAFFIC ENGINEER.

6. THE CONTRACTOR SHALL BE RESPONSIBLE FOR PROVIDING AND INSTALLING ALL PERMANENT SIGNS SHOWN ON THE PLANS. STREET NAME SIGNS SHALL CONFORM IN THEIR ENTIRETY TO CURRENT CITY STANDARDS. ALL OTHER SIGNS SHALL BE STANDARD SIZE UNLESS OTHERWISE SPECIFIED ON THE PLANS. ALL SIGN POSTS SHALL BE INSTALLED IN ACCORDANCE WITH THE CURRENT CITY STANDARDS.

7. WHEN A PROPOSED STREET LIGHT STANDARD IS LOCATED WITHIN FIVE FEET (5') OF ANY PROPOSED SIGN SHOWN ON THE PLANS TO BE MOUNTED ON A SIGN POST, THE SIGN SHALL BE MOUNTED ON THE STREET LIGHT STANDARD AND THE SIGN POST SHALL BE ELIMINATED.

8. ALL PERMANENT TRAFFIC CONTROL DEVICES CALLED FOR HEREON SHALL BE IN PLACE AND IN FINAL POSITION PRIOR TO ALLOWING ANY PUBLIC TRAFFIC ONTO THE PORTIONS OF THE ROAD(S) BEING IMPROVED HEREUNDER, REGARDLESS OF THE STATUS OF COMPLETION OF PAVING OR OTHER OFF-SITE IMPROVEMENTS CALLED FOR BY THESE PLANS.

9. STREET SIGNS AND STOP SIGNS SHALL BE INSTALLED PER CITY STANDARD SPECIFICATIONS FOR PLACEMENT OF STREET NAME SIGNS.

10. THE CONTRACTOR SHALL PROVIDE ALL NECESSARY TRAFFIC CONTROL DEVICES AND FLAGGERS TO EQUIPMENT AND FLAG PERSONS NECESSARY TO ENSURE THE SAFETY OF THE PUBLIC IN AND AROUND THE WORK AREA. THE CONTRACTOR SHALL HAVE A CERTIFIED ATSSA TRAFFIC CONTROL TECHNICIAN OR IMSA WORK ZONE SAFETY SPECIALIST SET UP, MAINTAIN AND/OR REMOVE ALL TRAFFIC CONTROL DEVICES IN THE CITY OF LAS VEGAS RIGHTS-OF-WAY.

11. WORK IN PUBLIC STREETS, ONCE BEGUN, SHALL BE EXPEDITED TO COMPLETION SO AS TO PROVIDE MINIMUM INCONVENIENCE TO ADJACENT PROPERTY OWNERS AND TO THE TRAVELING PUBLIC.

12. THE CONTRACTOR SHALL BE RESPONSIBLE FOR NOTIFYING CITIZEN AREA TRANSIT (C.A.T.) IF THE CONSTRUCTION INTERRUPTS OR RELOCATES A BUS STOP OR HAS AN ADVERSE EFFECT ON BUS SERVICE ON THAT STREET AND SHALL ARRANGE FOR TEMPORARY RELOCATION OF THE STOP.

13. GUARDS SHALL BE OBTAINED BY CONTACTING THE METROPOLITAN POLICE DEPARTMENT SPECIAL EVENTS UNIT (PHONE NO. 229-3442) WHO WILL PROVIDE OFFICERS PROPERLY TRAINED IN TRAFFIC CONTROL. FEES FOR THE USE OF THESE OFFICERS SHALL BE SET BY METRO AND WILL BE PAID BY THE CONTRACTOR. THE CONTRACTOR IS RESPONSIBLE FOR ALL ARRANGEMENTS WITH METRO.

14. ALL WORK WITHIN 300' OF A SIGNALIZED INTERSECTION WILL BE NIGHT WORK, UNLESS DIRECTED BY THE CITY OF LAS VEGAS TRAFFIC ENGINEER.

15. CONTRACTOR SHALL CONTACT THE TRAFFIC ENGINEERING DIVISION (TRANSPORTATION SECTION) THROUGH THE PROJECT'S OFFSITE INSPECTOR PRIOR TO INITIATING PAVING TO RECEIVE DIRECTION FOR ANY PERMANENT OR TEMPORARY MODIFICATIONS TO THE APPROVED DRAWINGS REGARDING FINAL PAVEMENT TRANSITIONS, MARKINGS AND SIGNING THAT ARE REQUIRED TO MATCH ADJACENT ROADWAY SEGMENTS. THE CONTRACTOR SHALL PROVIDE A DRAWING FOR APPROVAL BY THE TRAFFIC ENGINEERING DIVISION DEPICTING ANY ADJUSTMENTS TO THE FINAL PAVEMENT MARKINGS AND SIGNAGE, WHICH MAY INCLUDE OMITTING, ADDING OR MODIFYING PAVEMENT MARKINGS AND TRAFFIC CONTROL SIGNS SUCH THAT ADEQUATE TRANSITIONS AND LANE TERMINATIONS BETWEEN ADJACENT ROADWAY SEGMENTS ARE CONSTRUCTED.

CLV GRADING NOTES

1. IN THE EVENT THAT ANY UNFORESEEN CONDITIONS NOT COVERED BY THESE NOTES ARE ENCOUNTEDED DURING GRADING OPERATIONS, THE OWNER/ENGINEER SHALL BE IMMDEDIATELY NOTIFIED FOR DIRECTION.

2. IT SHALL BE THE RESPONSIBILITY OF THE CONTRACTOR TO PERFORM ALL NECESSARY CUTS AND FILLS WITHIN THE LIMITS OF THIS PROJECT AND THE RELATED OFF-SITE WORK, SO AS TO GENERATE THE DESIRED SUBGRADE, FINISH GRADES AND SLOPES SHOWN.

3. CONTRACTOR SHALL TAKE FULL RESPONSIBILITY FOR ALL EXCAVATION. ADEQUATE SHORING SHALL BE DESIGNED AND PROVIDED BY THE CONTRACTOR TO PREVENT UNDERMINING OF ANY ADJACENT FEATURES OR FACILITIES AND/OR CAVING OF EXCAVATION.

4. THE CONTRACTOR IS WARNED THAT AN EARTHWORK BALANCE WAS NOT NECESSARILY THE INTENT OF THIS PROJECT. ANY ADDITIONAL MATERIAL REQUIRED OR LEFTOVER MATERIAL FOLLOWING EARTHWORK OPERATIONS BECOMES THE RESPONSIBILITY OF THE CONTRACTOR.

5. THE GRADING CONTRACTOR IS RESPONSIBLE TO COORDINATE WITH THE OWNER TO PROVIDE FOR THE REQUIREMENTS OF THE PROJECT STORM WATER POLLUTION PREVENTION PLAN (SWPPP) AND ASSOCIATED PERMIT.

6. THE CONTRACTOR SHALL GRADE TO THE LINES AND ELEVATIONS SHOWN ON THE PLANS WITHIN THE FOLLOWING HORIZONTAL AND VERTICAL TOLERANCES AND DEGREES OF COMPACTION IN THE AREAS INDICATED:

	HORIZONTAL	VERTICAL	COMPACTION	
A.	PAVEMENT AREA SUBGRADE	0.1'+	+0.0' TO -0.1'	SEE SOILS REPORT
B.	ENGINEERED FILL	0.5'+	+0.1' TO -0.1'	SEE SOILS REPORT

COMPACTION TESTING WILL BE PERFORMED BY THE OWNER OR HIS REPRESENTATIVE.

7. ALL CUT AND FILL SLOPES SHALL BE PROTECTED UNTIL EFFECTIVE EROSION CONTROL HAS BEEN ESTABLISHED.

8. THE USE OF POTABLE WATER WITHOUT A SPECIAL PERMIT FOR BUILDING OR CONSTRUCTION PURPOSES INCLUDING CONSOLIDATION OF BACKFILL OR DUST CONTROL IS PROHIBITED. THE CONTRACTOR SHALL OBTAIN ALL NECESSARY PERMITS FOR CONSTRUCTION WATER.

9. THE CONTRACTOR SHALL MAINTAIN THE STREETS, SIDEWALKS, AND ALL OTHER PUBLIC RIGHT-OF-WAY IN A CLEAN, SAFE, AND USABLE CONDITION. ALL SPILLS OF SOIL, ROCK, OR CONSTRUCTION DEBRIS SHALL BE PROMPTLY REMOVED FROM THE PUBLICLY OWNED PROPERTY DURING CONSTRUCTION AND UPON COMPLETION OF THE PROJECT. ALL ADJACENT PROPERTY, PRIVATE OR PUBLIC SHALL BE MAINTAINED IN A CLEAN, SAFE, AND USABLE CONDITION.

10. IN THE EVENT THAT ANY TEMPORARY CONSTRUCTION ITEM IS REQUIRED THAT IS NOT SHOWN ON THESE DRAWINGS, THE OWNER AGREES TO PROVIDE AND INSTALL SUCH ITEM AT HIS OWN EXPENSE AND AT THE DIRECTION OF THE CITY ENGINEER. TEMPORARY CONSTRUCTION INCLUDES DITCHES, BERMS, ROAD SIGNS, BARRICADES, ETC.

STORMWATER RUNOFF MANAGEMENT NOTES

1. THE OWNER, SITE DEVELOPER, CONTRACTOR AND/OR THEIR AUTHORIZED AGENTS SHALL EACH DAY REMOVE ALL SEDIMENT, MUD, CONSTRUCTION DEBRIS, OR OTHER POTENTIAL POLLUTANTS THAT MAY HAVE BEEN DISCHARGED TO, OR ACCUMULATE IN, THE PUBLIC RIGHTS OF WAY OF CLARK COUNTY AS A RESULT OF CONSTRUCTION ACTIVITIES ASSOCIATED WITH THIS SITE DEVELOPMENT OR CONSTRUCTION PROJECT. SUCH MATERIALS SHALL BE PREVENTED FROM ENTERING THE STORM SEWER SYSTEM.

2. ADDITIONAL CONSTRUCTION SITE DISCHARGE BEST MANAGEMENT PRACTICES MAY BE REQUIRED OF THE OWNER AND HIS OR HER AGENTS DUE TO UNFORESEEN EROSION PROBLEMS OR IF THE SUBMITTED PLAN DOES NOT MEET THE PERFORMANCE STANDARDS SPECIFIED IN CLARK COUNTY TITLE 24.40 AND THE LAS VEGAS VALLEY CONSTRUCTION SITE BEST MANAGEMENT PRACTICES MANUAL.

3. TEMPORARY OR PERMANENT STABILIZATION PRACTICES WILL BE INSTALLED ON DISTURBED AREAS AS SOON AS PRACTICABLE AND NO LATER THAN 14 DAYS AFTER THE CONSTRUCTION ACTIVITY IN THAT PORTION OF THE SITE HAS TEMPORARILY OR PERMANENTLY CEASED. SOME EXCEPTIONS MAY APPLY; REFER TO NEVADA STORMWATER GENERAL PERMIT FOR CONSTRUCTION ACTIVITY NVR100000, SECTION III.A.5.

4. AT A MINIMUM, THE CONTRACTOR R HIS AGENT SHALL INSPECT ALL DISTURBED AREAS, AREAS USED FOR STORAGE OF MATERIALS AND EQUIPMENT THAT ARE EXPOSED TO PRECIPITATION, VEHICLE ENTRANCE AND EXIT LOCATIONS AND ALL BMPS WEEKLY, AND WITHIN 24 HOURS AFTER AND ACTUAL RAIN EVENT OF 0.5 INCHES OR MORE. THE CONTRACTOR OR HIS AGENT SHALL UPDATE OR MODIFY THE STORMWATER POLLUTION PREVENTION PLAN AS NECCESSARY. SOME EXCEPTIONS MAY APPLY, SUCH AS SUSPENSION OF LAND DISTURBANCE ACTIVITIES. REFER TO NEVADA STORMWATER GENERAL PERMIT FOR CONSTRUCTION ACTIVITY NVR100000, SECTION III.A.12.

5. ACCUMULATED SEDIMENT IN BMPS SHALL BE REMOVED WITHIN SEVEN DAYS AFTER A STORMWATER RUNOFF EVENT OR PRIOR TO THE NEXT ANTICIPATED STORM EVENT, WHICHEVER IS EARLIER. SEDIMENT MUST BE REMOVED WHEN BMP DESIGN CAPACITY HAS BEEN REDUCED BY 50 PERCENT OR MORE.

SOUTHERN NEVADA SOUTHWEST GAS CORP. GENERAL NOTES

1. IN THE EVENT OF NATURAL GAS EMERGENCIES CALL 911 AND 1-877-650-5020.
2. MINIMUM HORIZONTAL AND VERTICAL CLEARANCES BETWEEN NATURAL GAS FACILITIES AND ANY UNDERGROUND UTILITIES AND/OR STRUCTURES, INCLUDING BUT NOT LIMITED TO WATER, SEWER, STORM DRAIN, COMMUNICATIONS, AND ELECTRIC SHALL BE AT LEAST 12-INCHES OR GREATER AS DICTATED BY LOCAL CODES AND STANDARDS.
   A) ANY DEVIATION FROM SPECIFIED MINIMUM CLEARANCES MUST BE APPROVED BY ALL AFFECTED UTILITIES AND/OR MUNICIPALITIES.
3. FOR VALVE ADJUSTMENT CONTACT 702-658-6107 48 HOURS PRIOR TO CONSTRUCTION.
4. IN THE EVENT OF A NATURAL GAS CONFLICT WITH PROPOSED UTILITIES AND/OR STRUCTURES CONTACT 702-365-2099.
5. SWG STANDBY CONTACT NUMBER: (702-400-1789)

SOUTHWEST GAS CORPORATION — DATE 6.3.19

CLV FIRE DEPARTMENT NOTES

1. ALL WORK SHALL BE DONE IN STRICT ACCORDANCE WITH THE LAS VEGAS FIRE AND RESCUE ADOPTED FIRE CODE ORDINANCE # 6631 FOR HYDRANT SPECIFICATIONS AND HYDRANT INSTALLATION SPECIFICATIONS.

2. ONLY FIRE HYDRANTS THAT ARE ON THE LAS VEGAS VALLEY WATER DISTRICT'S - APPROVED PRODUCTS LIST ARE ALLOWED TO BE INSTALLED.

3. A PERMIT IS REQUIRED FROM LAS VEGAS FIRE AND RESCUE FOR THE INSTALLATION OF ON-SITE WATER LINES AND FIRE HYDRANTS. THE PERMIT AND CONTRACTORS MATERIAL TEST CERTIFICATE FOR UNDERGROUND PIPING AND FIRE HYDRANT SHALL BE OBTAINED FROM THE FIRE PROTECTION ENGINEER BEFORE COMMENCEMENT OF WORK. IFC § 105.6.15

4. ON ANY RESIDENTIAL OR COMMERCIAL INSTALLATIONS, FIRE HYDRANTS SHALL BE INSTALLED AND FIRE APPARATUS ACCESS ROADS SHALL BE MAINTAINED BEFORE COMMENCEMENT OF ANY COMBUSTIBLE CONSTRUCTION. ALL FIRE HYDRANTS SHALL BE IN GOOD WORKING ORDER AND SHALL BE CAPABLE OF DELIVERING THE REQUIRED FIRE FLOW. IFC § 3310, § 3312

5. TO IDENTIFY THE FIRE HYDRANT LOCATIONS, THE CONTRACTOR SHALL PLACE A BLUE REFLECTIVE MARKER AT THE CENTER LINE OF THE STREET ADJACENT TO THE FIRE HYDRANTS. IFC § 507.5.7.3

6. ALL UNDERGROUND INSPECTIONS, PRESSURE AND FLUSH VERIFICATIONS OF ALL FIRE HYDRANTS AND FIRE LINES, SHALL BE CONDUCTED BEFORE COVERING THE LINES. CENTER LOADING IS ACCEPTABLE FOR THE HYDRO TESTS WITH PRIOR FIRE PREVENTION APPROVAL. IFC § 106.3

7. ALL ON-SITE UNDERGROUND WATER MAINS AND MATERIALS SHALL BE U.L. LISTED, A.W.W.A APPROVED AND SHALL BE RATED FOR THE APPROPRIATE WORKING PRESSURE. IFC § 507.2.1, NFPA 24

8. PAINTING OF CURBS, FIRE HYDRANTS, PADS, PROTECTION OF FIRE HYDRANTS FROM PHYSICAL DAMAGE, AND ALL OTHER WORK NECESSARY PER PLANS SHALL BE COMPLETED BEFORE APPROVAL BY LAS VEGAS FIRE AND RESCUE, FIRE PREVENTION DIVISION. IFC § 507

9. PRIVATE HYDRANTS SHALL BE PAINTED RED. IFC § 507.5.7.1

10. PRIOR TO THE FINAL OCCUPANCY, A FIRE FLOW TEST SHALL BE WITNESSED BY LAS VEGAS FIRE AND RESCUE, FIRE PREVENTION DIVISION TO VERIFY AVAILABILITY OF THE REQUIRED FIRE FLOW. IFC § 507

11. FIRE HYDRANT SPACING SHALL BE AS FOLLOWS: IFC § C102
    - H RESIDENTIAL - 500 FT UNSPRINKLERED; 600 FT SPRINKLERED.
    - H COMMERCIAL - 300 FT UNSPRINKLERED; 400 FT SPRINKLERED.

12. WHERE THE WATER MAINS ARE EXTENDED ALONG STREETS OR NEW STREETS ARE INSTALLED WHERE FIRE HYDRANTS ARE NOT NEEDED FOR PROTECTION OF THE STRUCTURES, FIRE HYDRANTS SHALL BE INSTALLED AT A MAXIMUM OF 1000 FT SPACING, TO PROVIDE FOR TRANSPORTATION HAZARDS. WHERE STREETS ARE PROVIDED WITH MEDIAN DIVIDERS OR HAVE FOUR (4) OR MORE TRAFFIC LANES AND HAVE A TRAFFIC COUNT OF MORE THAN 30,000 PER DAY, HYDRANTS ARE REQUIRED ON EACH SIDE OF THE STREET SPACED AT 500 FT ON AN ALTERNATING BASIS. IFC § C102.8

13. NO FIRE HYDRANTS SHALL BE LOCATED WITHIN THE RADIUS OF A CUL-DE-SAC OR WITHIN 20 FT OF THE PERIMETER OF THE RADIUS OF THE CUL-DE-SAC.

14. NO FIRE HYDRANTS SHALL BE LOCATED WITHIN 6 FT OF ANY CURB RETURN, DRIVEWAY, POWER POLE, STREETLIGHT OR ANY OTHER OBSTRUCTION. IFC § C102.10

15. A MAXIMUM DISTANCE FROM A FIRE HYDRANT TO A ONE-TWO FAMILY DWELLING SHALL NOT EXCEED 300 FT, AS MEASURED BY AN APPROVED ROUTE. IFC § C102.4

16. THE MAXIMUM DISTANCE FROM A FIRE HYDRANT TO A FIRE DEPARTMENT CONNECTION (FDC) SHALL NOT EXCEED 100 FT, AS MEASURED BY AN APPROVED ROUTE. IFC § C102.7

17. THE MAXIMUM DISTANCE FROM A HYDRANT TO THE END OF A DEAD-END STREET SHALL NOT EXCEED 200 FT. IFC § C102.6

18. TWO (2) SOURCES OF SUPPLY ARE REQUIRED WHENEVER THERE IS 4 OR MORE FIRE HYDRANTS/SPRINKLER LEAD-INS ARE INSTALLED ON A SINGLE SYSTEM. FOR SYSTEMS REQUIRED TO HAVE TWO (2) SOURCES OF WATER SUPPLY, SECTIONAL CONTROL VALVES SHALL BE INSTALLED SO THAT NO MORE THAN 2 FIRE HYDRANTS AND/OR FIRE SPRINKLER LEAD-INS CAN BE OUT OF SERVICE DUE TO A SERVICE INTERRUPTION. FOR SYSTEMS PERMITTED TO HAVE ONE SOURCE OF WATER SUPPLY, SECTIONAL CONTROL VALVES SHALL BE INSTALLED SO THAT NO MORE THAN 3 FIRE HYDRANTS AND/OR FIRE SPRINKLER LEAD-INS CAN BE OUT OF SERVICE DUE TO A SERVICE INTERRUPTION. IFC § C104

19. ALL FIRE APPARATUS ACCESS ROADS SHALL BE PAVED TO PROVIDE ALL-WEATHER DRIVING CAPABILITIES, AND SHALL BE DESIGNED AND MAINTAINED TO SUPPORT THE IMPOSED LOADS OF THE FIRE APPARATUS. IFC § 503.2.3

20. THE GRADIENT FOR THE FIRE APPARATUS ACCESS ROADS SHALL NOT EXCEED 12%. ANGLES OF APPROACH AND ANGLES OF DEPARTURE SHALL NOT EXCEED 6% FOR 25 FT PRIOR TO OR AFTER THE GRADE CHANGE. ADJACENT TO THE STRUCTURES GRADIENT SHALL NOT EXCEED 6%. IFC § 503.2.7, § 503.2.8

21. THE TURNING RADIUS OF THE FIRE APPARATUS ACCESS ROADS SHALL BE NO LESS THAN 52 FT OUTSIDE AND 28 FT INSIDE TURNING RADIUS. IFC § 503.2.4

22. VERTICAL CLEARANCE OF ALL FIRE APPARATUS ACCESS ROADS SHALL NOT BE LESS THAN 13FT 6 INS. IFC § 503.2.1

23. FIRE DEPARTMENT ACCESS ROADS SHALL HAVE A MINIMUM UNOBSTRUCTED WIDTH OF NOT LESS THAN 33 FT WITH PARKING ON BOTH SIDES MEASURED TO FACE OF CURB, NOT LESS THAN 28 FT WIDE WITH PARKING RESTRICTED TO ONE SIDE MEASURED TO FACE OF CURB. NOT LESS THAN 24 FT WIDE WITH NO PARKING ON EITHER SIDE MEASURED TO FACE OF CURB. FIRE LANES THROUGH PARKING LOTS SHALL BE NOT LESS THAN 24 FT. IFC § 503.2.1.1

24. A FIRE APPARATUS ACCESS ROAD SHALL BE REQUIRED WHEN ANY PORTION OF AN EXTERIOR WALL OF THE FIRST STORY IS LOCATED MORE THAN 150 FT FROM A FIRE DEPARTMENT VEHICLE ACCESS. IFC § 503.1.1

25. APPROVED SECONDARY FIRE APPARATUS ACCESS SHALL BE PROVIDED FOR 200 OR MORE DWELLING UNITS, ROAD(S) WITH DEAD-ENDS OR A SINGLE POINT OF

Avoid overhead power line contact, it's costly.
Call before you Overhead
1-702-227-2929

Call before you Dig
Avoid cutting underground utility lines, it's costly.
CALL 811 OR 1-800-227-2600

SCALE: 1" = 20'
20' 10' 20' 40' 60'

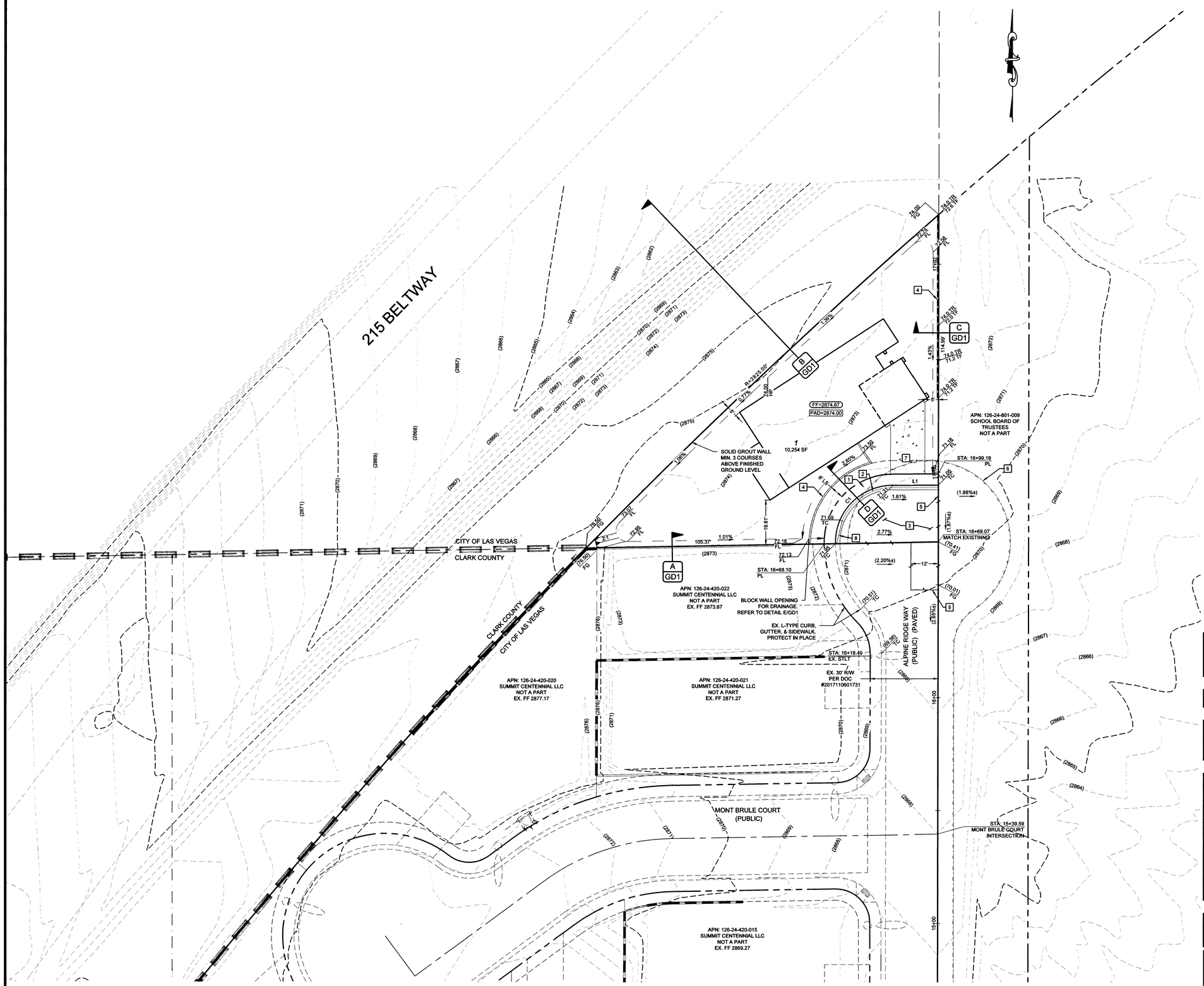

CONSTRUCTION NOTES

1. INSTALL 5' WIDE SIDEWALK (PER CCAUSD #234)
2. INSTALL 24" R- TYPE CURB & GUTTER (PER CCAUSD #217.3.S1)
3. 2.0" AC PAVEMENT OVER 4" TYPE II PER SOILS REPORT #1991-GEO
4. INSTALL 6.0' HIGH DECORATIVE SCREEN WALL
5. SAWCUT AND MATCH EXISTING AC PAVEMENT (PER CCAUSD #500.5 & #503)
6. PROTECT IN PLACE EXISTING AC PAVEMENT
7. INSTALL RESIDENTIAL DRIVEWAY (PER CCAUSD #223)
8. INSTALL 10' L-TYPE TO R-TYPE CURB TRANSITION (PER DETAIL F/GD1)

GEOTECHNICAL

AMERICAN SOILS ENGINEERING, LLC
LAS VEGAS, NV 89119
(702) 889-9617

REPORT NO: 1991-GEO
DATE: 04/11/19

SEE HZ1 FOR LINE AND CURVE TABLE AND LOT DIMENSIONS.

EARTHWORK

TOTAL FOR OVERALL DEVELOPMENT: 72 CY CUT / 154 CY FILL / 82 CY NET (FILL)

NOTE: THIS OPINION OF THE CUT AND FILL QUANTITIES IS PROVIDED AS REQUIRED BY THE GOVERNING ENTITY. THIS INFORMATION SHOULD NOT BE USED FOR BIDDING PURPOSES. ALL CONTRACTORS ARE RESPONSIBLE FOR THEIR OWN QUANTITIES. THESE TOTALS ARE RAW AND DO NOT ACCOUNT FOR SHRINKAGE AND SUBSIDENCE.

FLOOD ZONE

THIS PROJECT IS LOCATED IN FLOOD ZONE "X", AN AREA DETERMINED TO BE OUTSIDE OF THE 0.2% ANNUAL CHANCE FLOOD PLAIN PER FIRM PANEL 32003C2150E, REVISED DATE.

UTILITY DISCLAIMER

EXISTING UTILITY LOCATIONS SHOWN HEREIN ARE APPROXIMATE ONLY. IT SHALL BE THE CONTRACTORS RESPONSIBILITY TO DETERMINE THE EXACT VERTICAL AND HORIZONTAL LOCATION OF ALL EXISTING UNDERGROUND UTILITIES PRIOR TO COMMENCING CONSTRUCTION. NO REPRESENTATION IS MADE THAT ALL EXISTING UTILITIES ARE SHOWN HEREON. THE ENGINEER ASSUMES NO RESPONSIBILITY FOR UTILITIES NOT SHOWN OR UTILITIES NOT SHOWN IN THEIR EXISTING LOCATIONS.

GRADING NOTES

COMPLETION OF SECTION II OF DRAINAGE COMPLIANCE REPORT REQUIRED.

ADD 2800 FEET TO ALL GRADE TAGS TO GET ACTUAL ELEVATION.

THE ELEVATION DIFFERENCE BETWEEN THE PAD AND FINISH FLOOR IS DETERMINED FROM THE MINIMUM THICKNESS REQUIRED PER THE GEOTECHNICAL REPORT. FINISH FLOORS MAY INCREASE DEPENDING ON THE TYPE OF SOIL AND FOUNDATION PLAN USED. NOTE THAT THE STRUCTURAL PLANS & GEOTECHNICAL REPORT SHALL SUPERSEDE THE CIVIL IMPROVEMENT PLANS.

ALL PRIVATE STREETS AND DRAINAGE EASEMENTS ARE TO BE PRIVATELY OWNED AND MAINTAINED BY THE HOMEOWNERS ASSOCIATION (H.O.A.).

ALL WORK TO BE PERFORMED OUTSIDE OF THE PROJECT BOUNDARY AND ON PRIVATE PROPERTY SHALL NOT BE PERFORMED UNTIL WRITTEN PERMISSION AND EASEMENTS HAVE BEEN OBTAINED FROM THE OFFSITE OWNER AND GIVEN TO THE GOVERNING ENTITY.

CONTRACTOR SHALL VERIFY HORIZONTAL AND VERTICAL LOCATION OF EXISTING UTILITIES AND NOTIFY THE DESIGN ENGINEER IMMEDIATELY OF ANY DISCREPANCIES PRIOR TO CONSTRUCTION.

BENCHMARK

RIVET AND PLATE TOP CURB SE CORNER ALPINE RIDGE WAY AND CENTENNIAL PARKWAY
ELEVATION: 2856.12

ACCEPTANCE OF PLANS FOR FILING

BY: _____ DEVELOPMENT AND FLOOD CONTROL _____ DATE

NO.	DESCRIPTION	BY	SHTS.	APPR.	DATE

REVISIONS

ADAVEN HOMES
3425 CLIFF SHADOWS PKWY
LAS VEGAS, NV 89129
(702) 395-8588 FAX:

TANEY ENGINEERING
6030 S. JONES BLVD
LAS VEGAS, NV 89118
(702) 362-8844 FAX: (702) 362-5233

EST. 2000

ALPINE RIDGE & 215
A RESIDENTIAL SUBDIVISION
GRADING PLAN

REGISTERED PROFESSIONAL ENGINEER
BRIANE MYERS
Exp. 12-31-19
CIVIL
No. 23550
STATE OF NEVADA
6/3/19

DATE:	6/3/2019
SCALE:	1"=20'
JOB NO:	ADV-18-108
DESIGNED BY: BP	CHECKED BY: BM
SHEET NAME:	G1
SHEET NUMBER:	03 OF 07

L19-00760 —
CITY 107Y5105

LAST PLOT: Mohit Khatka
FILE NAME: S:\ACTIVE\ADAVEN HOMES\ADV-18-108 - ALPINE RIDGE & 215\ENGI\PS\DWGS\SHEET DWGS\ADV18108_SHT_G_HZ.DWG

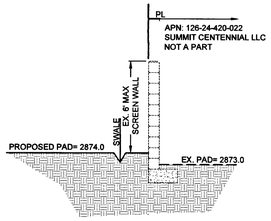

SECTION A
SOUTH BOUNDARY
NTS

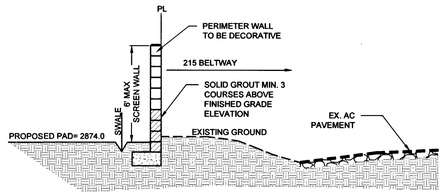

SECTION B
NORTH BOUNDARY
NTS

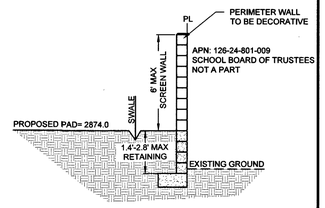

SECTION C
EAST BOUNDARY
NTS

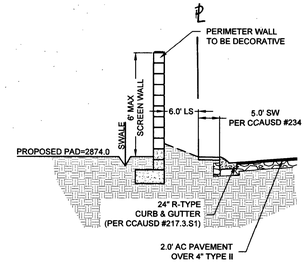

SECTION D
FRONT YARD
NTS

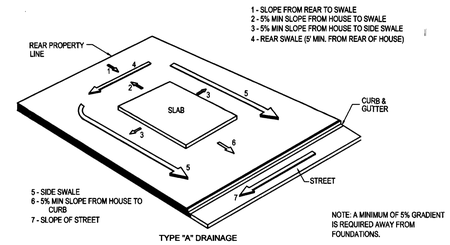

NOTE: A MINIMUM OF 5% GRADIENT IS REQUIRED AWAY FROM FOUNDATIONS.

TYPICAL GRADING DETAIL
TYPE A
NTS

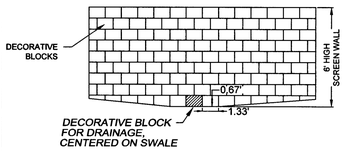

DETAIL E
DECORATIVE BLOCK WALL OPENING
NTS

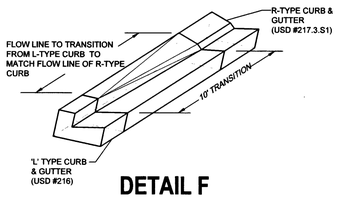

DETAIL F
TRANSITION FROM L-TYPE TO R-TYPE CURB
NTS

NO.	DESCRIPTION	BY	SHTS.	APPR.	DATE

REVISIONS

ADAVEN HOMES
3425 CLIFF SHADOWS PKWY
LAS VEGAS, NV 89129
(702) 365-8588 FAX:

TANEY ENGINEERING
8030 S. JONES BOULEVARD
LAS VEGAS, NV 89118
(702) 362-8844 FAX: (702) 362-5233

EST. 2000

ALPINE RIDGE & 215
A RESIDENTIAL SUBDIVISION
GRADING DETAILS

REGISTERED PROFESSIONAL ENGINEER
BRIAN E. MYERS
Exp. 12-31-19
CIVIL
No. 23550
NEVADA
6/3/19

DATE:	6/3/2019
SCALE:	NTS
JOB NO:	ADV-18-108
DESIGNED BY: BP	CHECKED BY: BM
SHEET NAME:	GD1
SHEET NUMBER:	04 OF 07
L19-00760	—
CITY	107Y5105

Avoid overhead power line contact. it's costly.
Call before you Overhead
1-702-227-2929

Call before you Dig
Avoid cutting underground utility lines. it's costly.
CALL 811 OR 1-800-227-2600

LAST PLOT: Mohit Khadka
FILE NAME: S:\ACTIVE\ADAVEN HOMES\ADV-18-108 - ALPINE RIDGE & 215\ENG\PS\DWGS\SHEET DWGS\ADV18108_SHT_DET.DWG

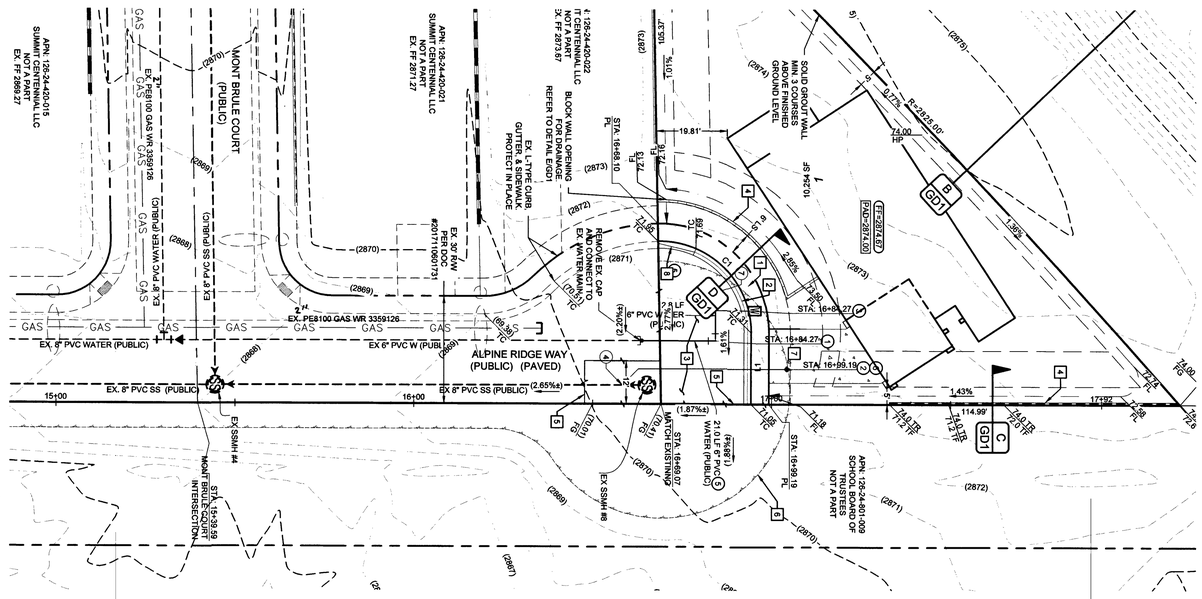
ALPINE RIDGE WAY
(PUBLIC) (PAVED)
MONT BRULE COURT
(PUBLIC)
EX. 8" PVC WATER (PUBLIC)
EX. 8" PVC SS (PUBLIC)
EX. PE8100 GAS WR 3359126
EX. 8" PVC W (PUBLIC)
EX. 8" PVC SS (PUBLIC)
EX. 6" PVC W (PUBLIC)
EX. 8" PVC SS (PUBLIC)
EX. 8" PVC SS (PUBLIC)
EX. 8" PVC SS

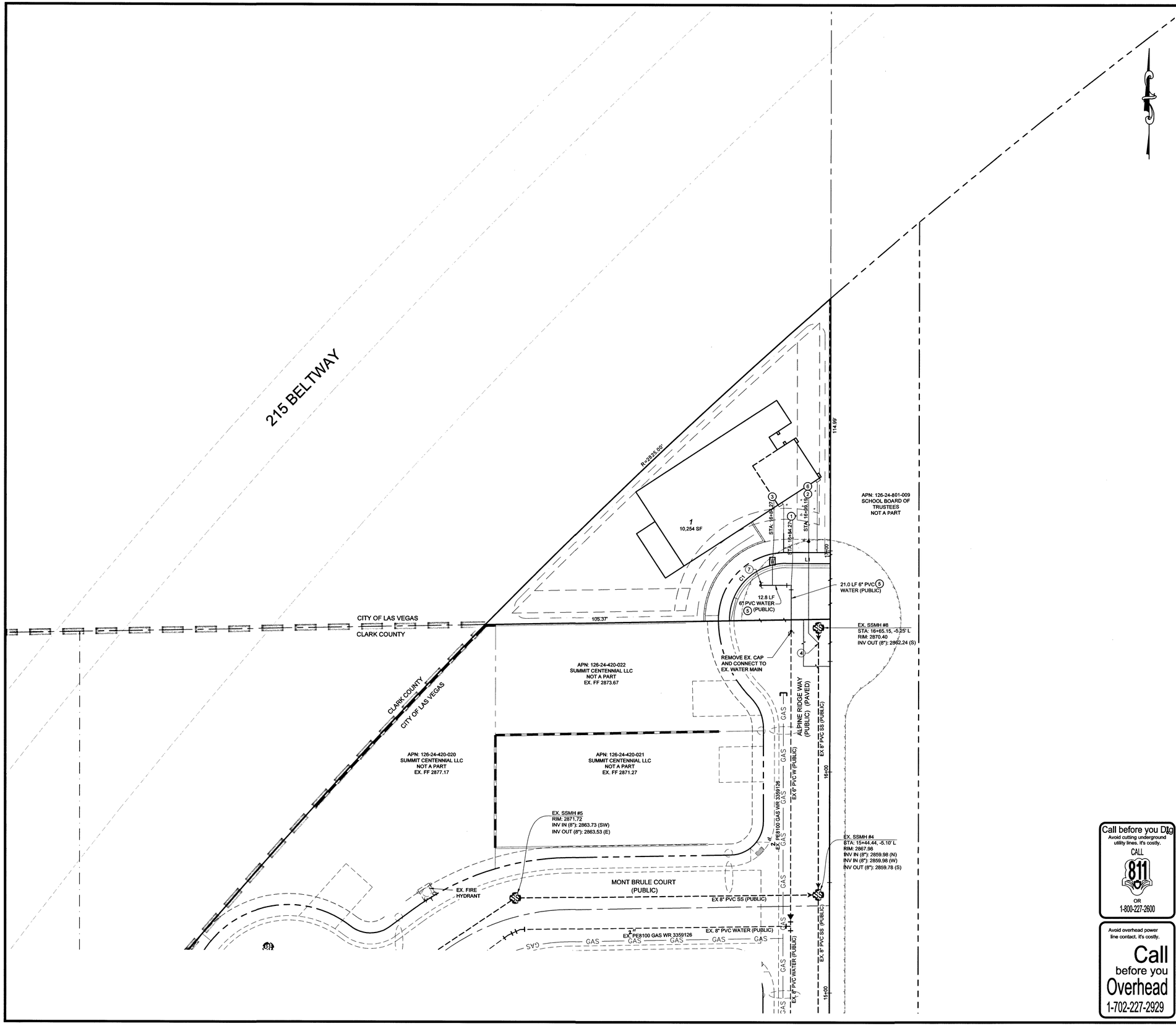

SCALE: 1" = 20'

20' 10' 20' 40' 60'

CONSTRUCTION NOTES

1. INSTALL 6" 90° BEND (PER UDACS PLT. NO. 31)
2. INSTALL 4" SEWER LATERAL AND CURB MARKING (DCSWCS SD-22 & SD-23)
3. INSTALL 1" WATER SERVICE W/ 3/4" METER (UDACS PLT. NO. 1)
4. INSTALL WYE CONNECTION (PER DCSWCS SD-22)
5. INSTALL 6" PVC WATER
6. INSTALL CLEANOUT WITH TRAFFIC RATED LID (SEWER UNDER DRIVEWAY) (PER DCSWCS SD-26)
7. INSTALL CAP AND BLOW OFF ASSEMBLY (PER UDACS PLT. NO. 36)

WATER MAIN JOINT DEFLECTION NOTE (PVC 4"-24")

PVC PIPE SHALL BE DEFLECTED AT THE JOINT ONLY. THE MAXIMUM ALLOWABLE DEFLECTION SHALL BE ONE (1) DEGREE PER JOINT WITH A MAXIMUM RADIUS OF CURVATURE OF 1,150 FEET, PER UDACS 2.07.01 AND 2.07.02.

FOR CHANGES IN DIRECTION EXCEEDING THE MAXIMUM ALLOWABLE JOINT DEFLECTION, FITTING SHALL BE USED.

FIRE FLOW CALCULATIONS

FIRE FLOW REQUIREMENT IS 1500 GPM @ 20 PSI RESIDUAL.

BASED ON:
SQUARE FOOTAGE: 4800 SQ FT
OF STORIES/FLOORS: 2
HEIGHT: 28.75-FT
SPRINKLER SYSTEM: YES
ANTICIPATED FIRE SPRINKLER FLOW DEMAND: 26 GPM

IF THE ANTICIPATED FIRE FLOW IS INSUFFICIENT, AND HOMES EXCEED THE DECLARED SQUARE FOOTAGE NOTED ABOVE, A NFPA 13D SPRINKLER SYSTEM SHALL BE REQUIRED.
NUMBER OF HYDRANTS PROVIDED: 0

UTILITY NOTES

1. ALL WATER FACILITIES CONSTRUCTION SHALL BE IN ACCORDANCE WITH THE "UNIFORM DESIGN AND CONSTRUCTION STANDARDS FOR WATER DISTRIBUTION SYSTEMS" (UDACS), LATEST EDITION.
2. FIRE, WATER, AND SEWER SERVICES, AS APPROVED ON THIS PLAN, ARE INTENDED SPECIFICALLY FOR THE LOT AND USE SHOWN, AND ARE NOT INTENDED TO SERVICE ADDITIONAL PARCELS OR STRUCTURES WHICH MAY BE CREATED IN THE FUTURE. IN THE EVENT THAT THE PARCELS AND/OR LOTS SHOWN ON THIS PLAN ARE FURTHER DIVIDED TO CREATE ADDITIONAL PARCELS OR LOTS, THE OWNER IS REQUIRED TO PROVIDE SEPARATE FIRE, WATER, & SEWER SERVICES TO EACH.
3. WATER AND SEWER LATERALS SHALL BE INSTALLED A MINIMUM OF 48" APART IN SEPARATE TRENCHES. WATER LATERALS SHALL BE A MINIMUM OF 12" ABOVE THE SEWER LATERAL. (REF. UNIFORM PLUMBING CODE)
4. LOCATOR RIBBON SHALL BE USED FOR ALL SERVICE LATERALS NOT PERPENDICULAR TO THE MAIN. (TYPICAL)
5. ALL SEWER/STORM DRAINS CROSSING WATER LINES MUST CONFORM TO SECTION 2.22 OF "UNIFORM DESIGN AND CONSTRUCTION STANDARDS FOR WATER DISTRIBUTION SYSTEMS" (UDACS) FOR WATER AND STORM MAIN CROSSINGS AND CLEARANCES.
6. ALL WORK TO BE PERFORMED OUTSIDE OF THE PROJECT BOUNDARY AND ON PRIVATE PROPERTY SHALL NOT BE PERFORMED UNTIL WRITTEN PERMISSION AND EASEMENTS HAVE BEEN OBTAINED FROM THE OFFSITE OWNER AND GIVEN TO CLARK COUNTY.
7. ALL ONSITE STREETS AND DRAINAGE EASEMENTS ARE TO BE PRIVATELY OWNED AND MAINTAINED.
8. INSTALL PIPELINE MARKER BALLS IN TRENCH ABOVE EACH HORIZONTAL ELBOW FITTING. (UDACS PLT 15.)
9. 3' MIN. HORIZONTAL CLEARANCE REQUIRED BETWEEN WATER MAINS AND DRY UTILITIES PER UDACS SECTION 2.04.02
10. 12" MIN. VERTICAL CLEARANCE REQUIRED BETWEEN WATER MAINS AND DRY UTILITIES AND 6" MIN. BETWEEN WATER LATERALS AND DRY UTILITIES PER UDACS SECTION 2.04.06

UTILITY DISCLAIMER

EXISTING UTILITY LOCATIONS SHOWN HEREIN ARE APPROXIMATE ONLY. IT SHALL BE THE CONTRACTORS RESPONSIBILITY TO DETERMINE THE EXACT VERTICAL AND HORIZONTAL LOCATION OF ALL EXISTING UNDERGROUND UTILITIES PRIOR TO COMMENCING CONSTRUCTION. NO REPRESENTATION IS MADE THAT ALL EXISTING UTILITIES ARE SHOWN HEREON. THE ENGINEER ASSUMES NO RESPONSIBILITY FOR UTILITIES NOT SHOWN OR UTILITIES NOT SHOWN IN THEIR EXISTING LOCATIONS.

BENCHMARK

RIVET AND PLATE TOP CURB SE CORNER ALPINE RIDGE WAY AND CENTENNIAL PARKWAY
ELEVATION: 2856.12

Call before you Dig
Avoid cutting underground utility lines. it's costly.
CALL 811 OR 1-800-227-2600

Avoid overhead power line contact. it's costly.
Call before you Overhead
1-702-227-2929

ACCEPTANCE OF PLANS

SOUTHWEST GAS CORPORATION — DATE 6.3.19

APPROVED FOR CONSTRUCTION

LAS VEGAS VALLEY WATER DISTRICT ENGINEERING SERVICES
PROJECT# 136461 FIRST APPROVED DATE 6-19-19
LVVWD APPROVED FIRE FLOW: 1500 GPM AT 20 PSI RESIDUAL
MAXIMUM AVAILABLE FIRE SPRINKLER FLOW 26 GPM
LVVWD APPROVAL IS VALID FOR ONE (1) YEAR FROM THE SIGNATURE DATE. IF CONSTRUCTION IS NOT STARTED, PLANS *MUST* BE RESUBMITTED FOR REVIEW AND APPROVAL.

APPROVED FOR CONSTRUCTION

CITY OF LAS VEGAS FIRE DEPARTMENT — DATE 6/4/19
APPROVAL OF THESE PLANS SHALL NOT BE CONSTRUED TO BE A PERMIT FOR, OR AN APPROVAL OF, ANY VIOLATION OF ANY OF THE PROVISIONS OF THE STATE OR COUNTY LAWS. FIRE FLOW = 1,500 G.P.M. AT 20 PSI RESIDUAL.

NO.	DESCRIPTION	BY	SHTS.	APPR.	DATE
	REVISIONS				

ADAVEN HOMES
3425 CLIFF SHADOWS PKWY
LAS VEGAS, NV 89129
(702) 355-6588 FAX:

TANEY ENGINEERING
6030 S. JONES BOULEVARD
LAS VEGAS, NV 89118
(702) 362-8844 FAX: (702) 362-5233
EST. 2000

ALPINE RIDGE & 215
A RESIDENTIAL SUBDIVISION
UTILITY PLAN 1

REGISTERED PROFESSIONAL ENGINEER BRIANE MYERS Exp. 12-31-19 CIVIL No. 23550 STATE OF NEVADA
6/3/19

DATE:	6/3/2019
SCALE:	1"=20'
JOB NO:	ADV-18-108
DESIGNED BY: BP	CHECKED BY: BM
SHEET NAME:	UT1
SHEET NUMBER:	06 OF 07
L19-00760	—
CITY	107Y5105

PROJ#:136461A QS:126-24-SW

LAST PLOT: Mohit Khalsa
FILE NAME: S:\ACTIVE\ADAVEN HOMES\ADV-18-108 - ALPINE RIDGE & 215\ENGIFS\DWGS\SIS\SHEET DWGS\ADV18108_SHT_UT.DWG

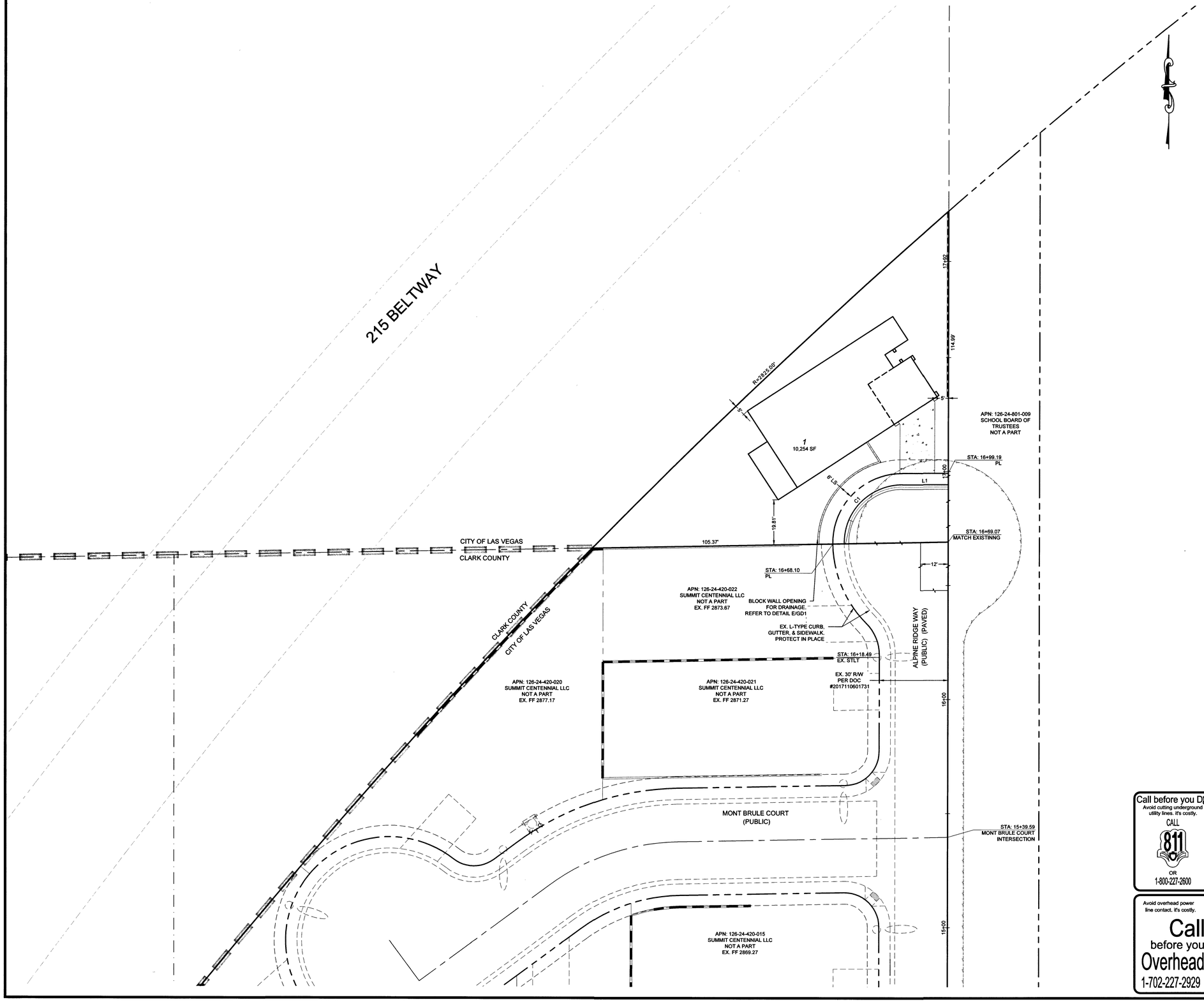

SCALE: 1" = 20'

20' 10' 20' 40' 60'

Line Table		
Line #	Length	Direction
L1	20.00	S89° 55' 37.00"E

Curve Table			
Curve #	Length	Radius	Delta
C1	40.55	25.50	091.10

NO.	DESCRIPTION	BY	SHTS.	APPR.	DATE

REVISIONS

ADAVEN HOMES
3425 CLIFF SHADOWS PKWY
LAS VEGAS, NV 89129
(702) 365-5588 FAX:

TANEY ENGINEERING
6030 S. JONES BOULEVARD
LAS VEGAS, NV 89118
(702) 362-8844 FAX: (702) 362-5233

EST. 2000

ALPINE RIDGE & 215
A RESIDENTIAL SUBDIVISION
HORIZONTAL CONTROL PLAN

REGISTERED PROFESSIONAL ENGINEER
BRIAN E. MYERS
Exp. 12-31-19
CIVIL
No. 23550
STATE OF NEVADA
6/3/19

DATE:	6/3/2019
SCALE:	1"=20'
JOB NO:	ADV-18-108
DESIGNED BY: BP	CHECKED BY: BM
SHEET NAME:	HZ 1
SHEET NUMBER:	07 OF 07
L19-00760	—
CITY	107Y5105

Call before you Dig
Avoid cutting underground utility lines. it's costly.
CALL 811 OR 1-800-227-2600

Avoid overhead power line contact. it's costly.
Call before you Overhead
1-702-227-2929

SIGHT VISIBILITY ZONES (SVZ)
NO WALLS, FENCES, SHRUBS, UTILITY APPURTENANCES OR ANY OTHER OBJECT, OTHER THAN TRAFFIC CONTROL DEVICES, FIRE HYDRANTS, TREES, AND STREET LIGHT POLES, MAY BE CONSTRUCTED OR INSTALLED WITHIN THE SVZ UNLESS SAID OBJECT IS MAINTAINED AT LESS THAN 24" IN HEIGHT FROM THE ADJACENT TOP OF CURB, OR 27" FROM THE TOP OF ADJACENT ASHPALT WHERE NO CURB EXISTS. (CCAUSD 201)

UTILITY DISCLAIMER
EXISTING UTILITY LOCATIONS SHOWN HEREIN ARE APPROXIMATE ONLY. IT SHALL BE THE CONTRACTORS RESPONSIBILITY TO DETERMINE THE EXACT VERTICAL AND HORIZONTAL LOCATION OF ALL EXISTING UNDERGROUND UTILITIES PRIOR TO COMMENCING CONSTRUCTION. NO REPRESENTATION IS MADE THAT ALL EXISTING UTILITIES ARE SHOWN HEREON. THE ENGINEER ASSUMES NO RESPONSIBILITY FOR UTILITIES NOT SHOWN OR UTILITIES NOT SHOWN IN THEIR EXISTING LOCATIONS.

BENCHMARK
RIVET AND PLATE TOP CURB SE CORNER ALPINE RIDGE WAY AND CENTENNIAL PARKWAY
ELEVATION: 2856.12

APPROVED FOR CONSTRUCTION

6/11/19
CITY OF LAS VEGAS FIRE DEPARTMENT — DATE

APPROVAL OF THESE PLANS SHALL NOT BE CONSTRUED TO BE A PERMIT FOR, OR AN APPROVAL OF, ANY VIOLATION OF ANY OF THE PROVISIONS OF THE STATE OR COUNTY LAWS. FIRE FLOW = 1,500 G.P.M. AT 20 PSI RESIDUAL.

LAST PLOT: Mona Khalifa
FILE NAME: S:\ACTIVE\ADAVEN HOMES\ADV-18-108 - ALPINE RIDGE & 215\ENGI\PS\DWGS\SHEET DWGS\ADV18108_SHT_G_HZ.DWG

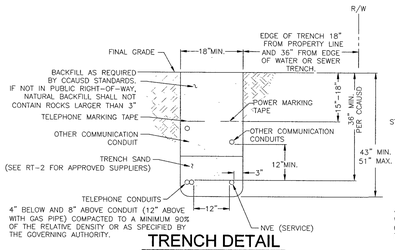

TRENCH DETAIL

NVE U.G. STD. RT-8 (REV. 10/27/2014)
(RESIDENTIAL SERVICE)

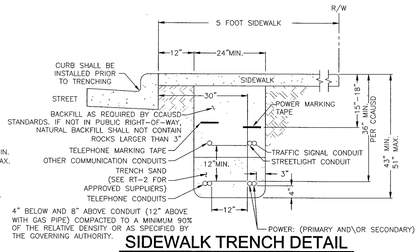

SIDEWALK TRENCH DETAIL

NVE U.G. STD. RT-7 (REV. 10/27/2014)
(RESIDENTIAL OR COMMERCIAL)

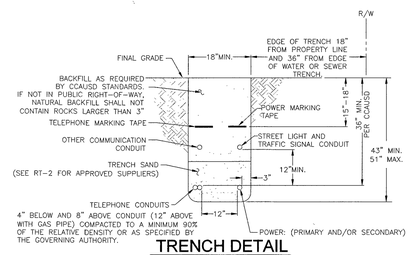

TRENCH DETAIL

NVE U.G. STD. RT-12 (REV. 10/27/2014)
(RESIDENTIAL AND COMMERCIAL)

CIVIL LINETYPE LEGEND

CENTERLINE
PROPERTY LINE/ROW
CURB
EDGE OF PAVEMENT
EDGE OF SIDEWALK
SEWER LINE — S
WATER LINE — W
COHW WATER LINE — COHW
LVVWD WATER LINE — LVVWD
SNWA WATER LINE — SNWA
GAS LINE — GAS
TELEPHONE LINE — TEL
CABLE TV LINE — CATV
CABLE TV LINE — FIBER
STORM DRAIN LINE — SD
FIRE HYDRANT — SERVICE INDICATOR
SIGNAL LIGHT — STREET LIGHT

NVE STANDARDS

N

T,R,S: 19-59-24

APN: 126-24-401-023

GENERAL NOTES:

ANY NOTES LOCATED IN DRAWING AREA TAKE PRECEDENCE OVER STANDARD NOTES.

REFER TO A CURRENT NVEnergy ELECTRIC SERVICE REQUIREMENTS HANDBOOK FOR FURTHER CLARIFICATION OF NVEnergy STANDARDS.

THE APPLICANT SHALL INFORM THE INSPECTOR AT LEAST 48 HOURS BEFORE COMMENCING ANY ITEM OF CONSTRUCTION OR INSTALLATION OF MATERIAL TO ENABLE PROPER INSPECTION OF MATERIALS AND WORKMANSHIP. MAIN TRENCH WIRE PULLS TO BE SCHEDULED 72 HOURS IN ADVANCE OF INSTALLATION. APPLICANT'S PROJECT WILL NOT BE SCHEDULED UNTIL FINAL APPROVAL FROM NVEnergy UNDERGROUND & ELECTRICAL INSPECTORS.

ALL WORK SHALL BE ACCOMPLISHED IN STRICT ACCORDANCE WITH THE SPECIFICATIONS SET FORTH IN THE ELECTRIC SERVICE REQUIREMENTS HANDBOOK, AS CURRENTLY ADOPTED BY NVEnergy. THE CONTRACTOR SHALL SECURE COPIES OF THE AFOREMENTIONED CONSTRUCTION SPECIFICATIONS ON HIS OR HER OWN BEHALF.

SYMBOLS ARE NOT TO SCALE AND DO NOT NECESSARILY REPRESENT ACTUAL LOCATIONS OF FACILITIES.

THIS DRAWING ILLUSTRATES DATA COLLECTED FROM VARIOUS SOURCES AND MAY NOT REPRESENT A SURVEY OF THE PREMISES.

APPLICANT SHALL FIELD DETERMINE POSITION AND DEPTH OF EXISTING UTILITY EQUIPMENT PRIOR TO COMMENCING CONSTRUCTION.

USE CAUTION PRIOR TO EXCAVATION. CHECK TO ENSURE ADDITIONAL DEPTH IS NOT REQUIRED TO ACCOMMODATE GAS AND/OR WATER FACILITIES AND DRAINAGE CHANNELS.

CALL NVEnergy UNDERGROUND INSPECTORS 48 HOURS PRIOR TO START OF CONSTRUCTION FOR TRENCH INSPECTION BEFORE COVERING TRENCH.

ALL NVEnergy CABLE TO BE INSTALLED BEHIND CURB, UNLESS OTHERWISE STATED.

APPLICANT IS RESPONSIBLE FOR STAKING OF PROPERTY CORNERS & ELEVATIONS.

ALL HANDHOLES AND PULLBOXES SHALL BE INSTALLED TO FINISHED GRADE OR 6" ABOVE IF GRADE IS NOT ESTABLISHED.

ANY SUBSTRUCTURE VAULT INSTALLED IN GRAVEL, GRASS, OR BARE GROUND WILL REQUIRE A CONCRETED 8" WIDE AND 6" DEEP COLLAR AROUND BOX IN ACCORDANCE TO RS-G6.

2" PLASTIC CONDUIT BENDS (90°, 45°) WITH 36" MIN. RADIUS. (USE FIBERGLASS IF CONDUIT LENGTH IS OVER 500')

3" & 4" PLASTIC CONDUIT BENDS (90°, 45°) WITH 36" MIN. RADIUS. (USE RGS IF CONDUIT LENGTH IS OVER 100')

6" PLASTIC CONDUIT BENDS (90°, 45°) WITH 48" MIN. RADIUS. (USE RGS IF CONDUIT LENGTH IS OVER 100')

WHEN INSTALLING CONDUIT IN FIELD, USE APPROPRIATE BENDS TO COMPLETE THE INSTALLATION.

DEFLECTION OF CONDUIT BENDS AND CONDUIT NOT TO EXCEED NVEnergy STANDARDS.

EXISTING STUB-OUT/CONDUIT INSTALLED BY PREVIOUS CONTRACTOR / DEVELOPER. NVEnergy DOES NOT GUARANTEE LOCATION, LENGTH, OR ACCESSIBILITY OF EXISTING STUB-OUT/CONDUIT. IF UTILIZING ANY PORTION OF EXISTING CONDUIT, IT MUST BE MANDRELED PRIOR TO FINAL RELEASE.

PREVIOUSLY MANDRELED CONDUIT WHICH HAS BEEN IN THE GROUND FOR OVER 6 MONTHS MUST BE RE-MANDRILLED PRIOR TO FINAL RELEASE.

WHEN NVEnergy FACILITIES ARE TO BE REMOVED, NVEnergy WILL REMOVE ALL WIRES AND EQUIPMENT. NVEnergy IS NOT RESPONSIBLE FOR THE REMOVAL OF CONDUIT RUNS OR SUBSTRUCTURES FROM THE PROPERTY.

NO COVERED PARKING IN FRONT OF EQUIPMENT.

ALL CONSTRUCTION AND MATERIALS SHALL BE IN ACCORDANCE WITH THE "UNIFORM STANDARD SPECIFICATIONS FOR PUBLIC WORKS CONSTRUCTION OFF-SITE IMPROVEMENTS, CLARK COUNTY AREA NEVADA", LATEST ISSUE; THE "UNIFORM STANDARD DRAWINGS FOR PUBLIC WORKS CONSTRUCTION, CLARK COUNTY AREA NEVADA", LATEST ISSUE; AND OTHER APPLICABLE APPROVED STANDARDS ISSUED BY THE CONTROLLING AGENCY; ALL LOCAL CITY CODES AND ORDINANCES APPLICABLE.

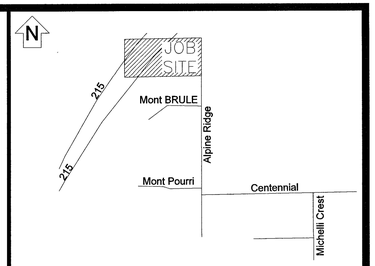

VICINITY MAP

(NOT TO SCALE)

EVERY EFFORT HAS BEEN MADE TO IDENTIFY ALL NVE FACILITIES. THE CUSTOMER SHALL CONFIRM THE EXISTENCE AND LOCATION OF THESE FACILITIES.

AVOID HITTING OVERHEAD POWER LINES. IT'S COSTLY.
CALL BEFORE YOU DO OVERHEAD
CALL 1-702-402-2929

Call before you Dig
Avoid cutting underground utility lines. It's costly.
CALL 811
OR
1-800-227-2600
AND CLARK COUNTY TRAFFIC OPERATIONS
1-702-455-6000

NV ENERGY SCHEDULING NOTE: DAY (NO LANE BLOCKS)

THIS PROJECT WAS ESTIMATED WITH THE ASSUMPTION THAT ALL THE WORK BEING PERFORMED ON THIS PROJECT BY NV ENERGY CREWS CAN BE DONE DURING THE DAYTIME WITH NO TRAFFIC CONTROL REQUIRED.

GOVERNMENT APPROVAL OF THESE DRAWINGS DOES NOT INDICATE APPROVAL OF TRAFFIC CONTROL. PLEASE REFER TO THE BARRICADE PLAN FOR APPROVED TRAFFIC CONTROL REQUIREMENTS.

FIRE HYDRANT CLEARANCE:

6' RADIUS FROM CENTER OF HYDRANT TO ALL ABOVE GROUND PADS AND/OR EQUIPMENT AND ALL MANHOLES AND SWITCHBOXES.
6' RADIUS FROM CENTER OF HYDRANT TO ALL UNDERGROUND HANDHOLES, PULLBOXES AND SPLICEBOXES. ALL PER NVEnergy STD. RS-5

CONDUIT SEALING REQUIREMENT:

CONDUIT SEALING PER NESC AND OR NEC LATEST VERSION:
ALL ELECTRIC CONDUITS ENTERING BUILDING THROUGH OR PENETRATING CONCRETE SLAB SHALL BE SEALED AT BOTH ENDS WITH EXPANDING PLUG(S) AFTER CONDUIT IS MANDRILLED.
NVE WILL INSTALL A PERMANENT SEAL, AFTER CONDUCTORS ARE INSTALLED.

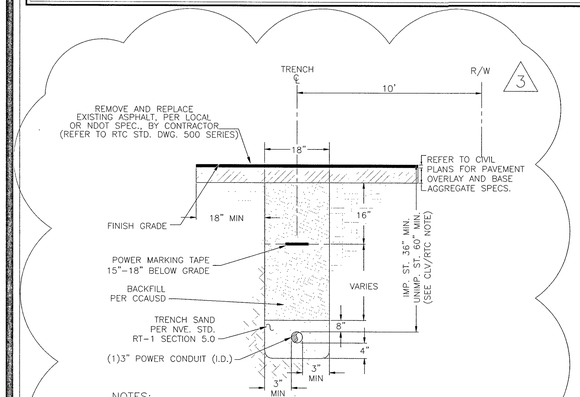

NOTES:

CLV REQUIREMENTS (APPLICABLE WITHIN CITY OF LAS VEGAS LIMITS ONLY):
IMPROVED AREA (IMP. ST.): (LOCATION OF TRENCH)
AREA WILL BE CONSIDERED IMPROVED IF IT MEETS ONE OR MORE OF THE FOLLOWING CRITERIA(S).
- EXISTING PERMANENT PAVEMENT WITH CURB & GUTTER AND/OR ADJACENT PERMANENT SIDEWALK.
- WITHIN AN IMPROVED TRAIL AREA.
- LIMITS OF CONSTRUCTION INSTALLED CONCURRENT WITH A PRIVATE OR PUBLIC PROJECT.

UNIMPROVED AREA (UNIMP. ST.): (LOCATION OF TRENCH)
ANY OTHER SCENARIO THAT FAILS TO MEET THE IMPROVED AREA CRITERIA(S) WILL BE CONSIDERED AN UNIMPROVED AREA.
NVE REQUIREMENTS:
FOR ALL OTHER JURISDICTIONS REFER TO NVE STANDARDS.
BACKFILL REQUIREMENTS NVE. STD. RT-1.
TRENCH DEPTH REQUIREMENTS NVE. STD. RT-5.

TRENCH DETAIL

1-3" CONDUITS
SECTION "AA"

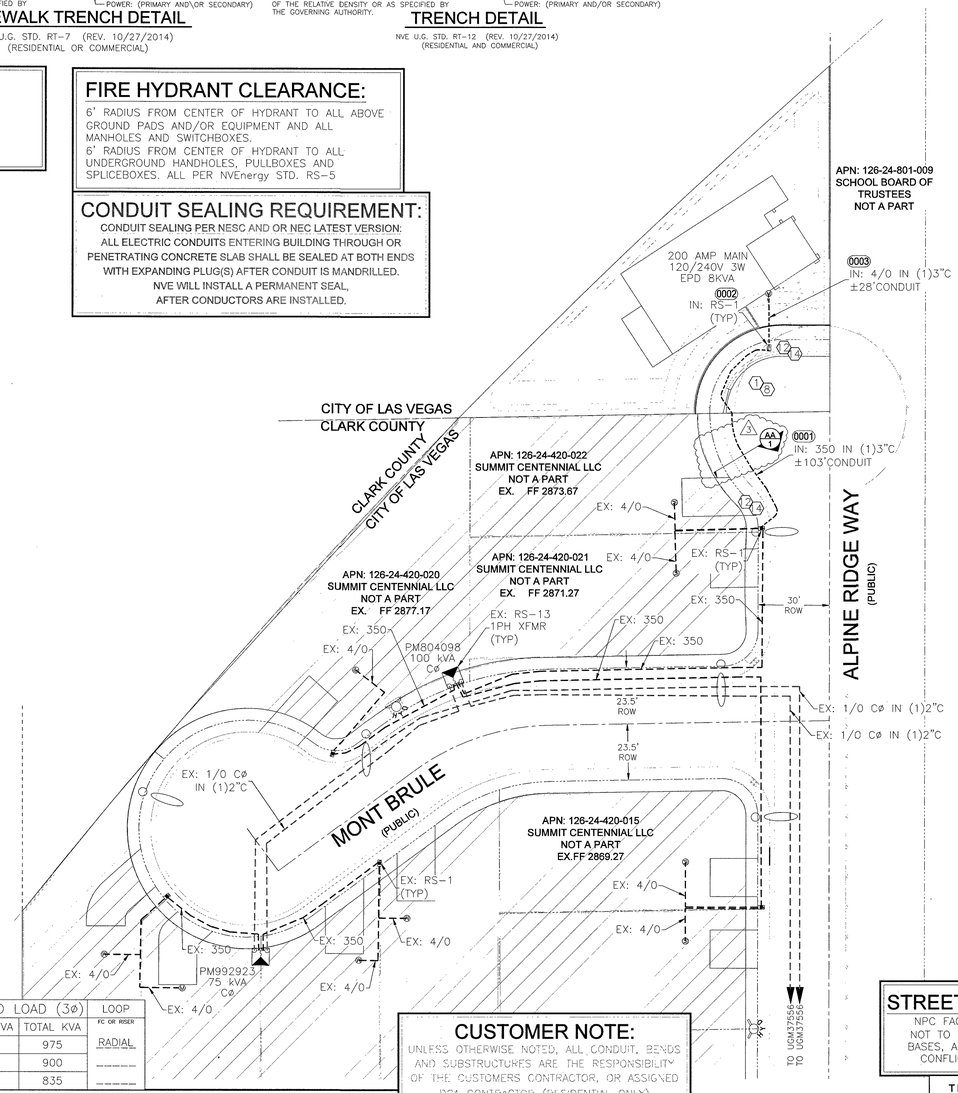

NOTICE:

THIS EXHIBIT IS THE EXCLUSIVE AND CONFIDENTIAL PROPERTY OF NV ENERGY AND MAY NOT BE USED, REPRODUCED OR DISTRIBUTED WITHOUT THE EXPRESSED, WRITTEN APPROVAL OF NV ENERGY.

THE IMAGES HEREON ARE NOT ORTHOPHOTOGRAPHIC. ANY LOCATIONS DEPICTED HEREON ARE APPROXIMATE ONLY. THIS EXHIBIT WAS CREATED FOR GENERAL PRESENTATION AND DISCUSSION PURPOSES ONLY AND IS NOT PURPORTED TO REPRESENT ANY MEASURE OF ACCURACY. THIS EXHIBIT IS NOT TO BE UTILIZED IN ANY MANNER NOT CONSISTENT WITH THE INTENT OF ITS' CREATION AS STATED ABOVE.

SOURCE	PROJECT CONNECTED LOAD (3Ø)				LOOP
FC OR RISER	PH.	EX: KVA	ADDED KVA	TOTAL KVA	FC OR RISER
FC2191	A	975	0	975	RADIAL
UGM4630	B	900	0	900	
ELC1218	C	835	0	835	

CONSTRUCTION / INSPECTION REQUIREMENTS

WORK MUST CONFORM TO NVE ELECTRIC SERVICE STANDARDS, AVAILABLE AT: www.nvenergy.com/business/newconstruction/newconstructionS/servicestandards.cfm

NVE INSPECTOR MUST BE PRESENT TO INSPECT TRENCHING (SCHEDULE AT LEAST 72 HOURS IN ADVANCE) AT EACH OF THE FOLLOWING STAGES:
1. BOTTOM SAND AND CONDUIT INSTALLED
2. TOP SAND INSTALLED
3. BACKFILL INSTALLED

CONDUIT MUST BE MANDRILLED PRIOR TO RELEASE (COORDINATE WITH INSPECTOR).

NVE STAND BY CREW IS REQUIRED WHEN WORKING AT AN ENERGIZED VAULT OR TRANSFORMER. CALL STAND BY NUMBER (SEE TITLE BLOCK) TO SCHEDULE.

NVE ELECTRICAL INSTALLATION WILL NOT BE SCHEDULED UNTIL AFTER THE NVE INSPECTOR HAS COMPLETED THE OFFICIAL RELEASE.

METER(S) WILL NOT BE SET UNTIL ALL OF THE FOLLOWING ARE COMPLETE:
- [INSTRUMENT-RATED ONLY] METERING EQUIPMENT HAS BEEN SUBMITTED TO NVE METERING ENGINEER AND APPROVED. (submittals_southern@nvenergy.com)
- APPLICATION FOR METER SET HAS BEEN SUBMITTED TO NVE'S NEW DEVELOPMENT CENTER. FORM AVAILABLE AT: www.nvenergy.com/brochures_arch/new_construction/meter_set.pdf
- THE LOCAL BUILDING AUTHORITY HAS INSPECTED AND APPROVED THE METERING EQUIPMENT.
- METERING EQUIPMENT IS ACCESSIBLE AND CLEARLY IDENTIFIED WITH PERMANENT MARKINGS. ADDRESSES, SUITE NUMBERS, AND STREET SIGNS ARE POSTED IN PERMANENT LOCATIONS (SEE RPI-G).

TRACK PROJECT STATUS ONLINE WITH NVE'S DEVELOPER DASHBOARD: www.nvenergy.com/business/newconstruction/newconstructionS/developerdashboard.cfm

RTC NOTES:

BACKFILL AND RIGHT OF WAY RESTORATION SHALL CONFORM TO CLARK COUNTY UNIFORM STANDARD DRAWINGS

1	500.1	0 TO 5 YEARS PAVEMENT RESTORATION LONGITUDINAL CUT
2	500.2	0 TO 5 YEARS PAVEMENT RESTORATION TRANSVERSE CUT
3	500.3	OVER 5 YEARS PAVEMENT RESTORATION LONGITUDINAL CUT, GREATER THAN 60' R.O.W
4	500.4	OVER 5 YRS PAVEMENT RESTORATION LONGITUDINAL CUT, 60' R.O.W OR LESS
5	500.5	OVER 5 YRS PAVEMENT RESTORATION TRANSVERSE ALL R.O.W WIDTHS
6	501	TYPICAL UNDERGROUND UTILITY LOCATIONS IN RESIDENTIAL STREETS 60' OR LESS R.O.W.
7	501.1	TYPICAL UTILITY UNDERGROUND LOCATIONS IN STREETS WITH GREATER THAN 60' R.O.W.
8	503	METHOD B FOR RIGID AND FLEXIBLE PIPE TRENCH BACKFILL – PAVED AREAS
9	503.1	METHOD A FOR FLEXIBLE PIPE TRENCH BACKFILL – PAVED AREAS
11	BACKFILL IN UNPAVED AREA AS REQUIRED BY LOCAL CODE OR AS APPROVED BY AGENCY.	
12	234	SIDEWALK
13	506	UTILITY POTHOLE REPAIR
14	216	"L" TYPE CURB AND GUTTER

CUSTOMER NOTE:

UNLESS OTHERWISE NOTED, ALL CONDUIT, BENDS AND SUBSTRUCTURES ARE THE RESPONSIBILITY OF THE CUSTOMERS CONTRACTOR, OR ASSIGNED DCA CONTRACTOR (RESIDENTIAL ONLY)

METER LOCATION & ACCESS REQUIREMENTS

(NV ENERGY STANDARDS RPI-2 & RPI-G)

MIN. 3'X3' CLEAR, LEVEL SPACE (SAFE WORK SPACE) REQUIRED DIRECTLY IN FRONT OF METER. THIS SPACE SHALL NOT BE PART OF A DRIVEWAY OR SUBJECT TO VEHICULAR TRAFFIC.

SERVICE POINT TO BE NO GREATER THAN 100' FROM BACK OF CURB OR PUBLIC EASEMENT (NO GREATER THAN 25' FROM SIDE STREET OR ALLEY).

A SERVICE PEDESTAL MUST BE 5' MIN. FROM BACK OF CURB, 6' MIN FROM DRIVEWAY OR OTHER TRAFFIC AREA.

BOTH SERVICE POINT AND SAFE WORK SPACE TO BE DIRECTLY VISIBLE FROM BACK OF CURB OR PUBLIC EASEMENT, AND MUST BE READILY ACCESSIBLE TO NV ENERGY AT ALL TIMES WITHOUT REQUIRING PASSAGE THROUGH RESTRICTED AREAS OR REQUIRING CUSTOMER CONTACT. FENCES, GATES, WALLS, OR OTHER OBSTRUCTIONS IN FRONT OF THE SERVICE POINT ARE PROHIBITED.

VISIBILITY, ACCESSIBILITY, AND SAFE WORK SPACE MUST BE MAINTAINED FOR THE ENTIRE LIFE OF THE SERVICE.

STREETLIGHT CLEARANCE:

NPC FACILITIES (SUBSTRUCTURES) ARE NOT TO BE WITHIN 5' OF STREET LIGHT BASES, AND NPC CONDUITS ARE NOT TO CONFLICT WITH STREET LIGHT BASES

TRANSFORMER CONNECTED LOAD

TRANSFORMER #: PM804098

	APD	EPD	TOTAL
CØ	87.5	8	95.5

DEVELOPER'S OFFSITE ENCROACHMENT PERMIT

TO BE UTILIZED FOR THE INSTALLATION OF NVEnergy FACILITIES

NOTE: ALL THE ABOVE GROUND UTILITY APPURTENANCES SHALL CONFORM TO THE REQUIREMENTS OF CLV UNIFIED DEVELOPMENT CODE TITLE 19.06 AND 19.08

APPROVED FOR CONSTRUCTION

THIS APPROVAL IS FOR WORK IN CLV R/W & EASEMENT ONLY. OBTAINING PERMISSIONS OR EASEMENTS FOR WORK SHOWN ON PRIVATE PROPERTY IS THE RESPONSIBILITY OF THE UTILITY.

9/26/19

APPROVED BY: DATE

NVEnergy REQUIRES 24 HOUR ACCESS TO EQUIPMENT

NVE WILL NOT VERIFY THE EXISTING CONDUIT. CUSTOMER TO ENSURE ITS INTEGRITY AND REPAIR IF NECESSARY.

!!!! CAUTION !!!!

ENERGIZED CABLES...
CALL BEFORE YOU DIG

CITY OF LAS VEGAS PERMIT REQUIRED*

CONTACT CLV LAND DEVELOPMENT (229-6[illegible]) CLV CONSTRUCTION SERVICES MUST BE [illegible] 24 HOURS PRIOR TO COMMENCING CO[illegible] (229-6337)

HANSEN 1071505 L19-00760

DATE ~~7/18/2019~~ 9/26/19

*NVE INSPECTOR MUST BE NOTIFIED BY FAX 48 HOURS PRIOR TO COMMENCING CONSTRUCTION & WILL VERIFY CITY PERMIT FOR WORK DONE IN STREETS OR SIDEWALK.
FAX PERMIT TO:
LAS VEGAS NORTH (RYAN CENTER): 402-4354
LAS VEGAS SOUTH (BELTWAY CENTER): 402-6864

REVISIONS

NO.	DESCRIPTION	DATE	REV BY
3	ADDED TRENCH DETAIL	9/13/2019	DM

STANDARD

PROJECT PURPOSE:

TO PROVIDE 120/240V 1Ø SERVICE FOR (1) 200 AMP PANEL FOR (1) RESIDENTIAL CUSTOM HOME

EXHIBIT 'A'

NVEnergy INFORMATION:
COORDINATOR: GREEN, DAMARLO
PHONE: (702) 545-8132 D.F. KL
DESIGNER: MONROE, DAVID
DCA: N/A
INSPECTOR: 702-402-3008 OR UGI@NVENERGY.COM
STAND BY: (702) 402-4450, 4150, 4114, 4117, 4118
DISTRICT: LAS VEGAS NORTH DISTRICT
JPA INFORMATION:
JPA ADMIN PHONE: N/A JPA#: N/A
CUSTOMER INFORMATION:
APPLICANT: ADAVEN HOMES, LLC
APPLICANT CONTACT: WHITE, NATHAN
CONTACT: CRAWFORD, PATTY ** 702-601-7497
APPROVAL DATE: 6/24/2019
GOVERNMENT INFORMATION:
AGENCY(S): CLV
APPROVAL DATE(S): 07/16/2019

FOR EACH SERVICE POINT (POINT OF DELIVERY), ENERGY FOR [illegible]NANT SPACE WILL BE MEASURED THROUGH ONE [illegible]R METER. ENERGY FOR ALL NON-TENANT SPACE WILL [illegible]D THROUGH ONE WATTHOUR METER. CONTACT NVE [illegible]TIONS FOR MULTIPLE RATE CLASS INSTALLATIONS.

FOR PERMITTING ONLY

NVEnergy

ADAVEN HOMES - ADD ON

CENTENNAIL AND ALPINE RIDGE

PROJ #3003739436	SCALE: 1"=30'
SHEET # 1 OF 1	DATE: 5/23/2019

dm317167

9/19/2019 2:59 PM

Sharing of this drawing and the information contained herein shall be only to individuals/parties who have entered into an agreement with Applicant for the completion of work associated with this specific project. Use for purposes other than this specific project requires the written consent of NV Energy.

1 REVISION(S)

LEGEND

- EXISTING GAS MAIN
- EXISTING GAS SERVICE
- GAS LINE TO BE ABANDONED
- STEEL RISER
- ANODELESS RISER
- GASLIGHT
- GAS VALVE
- EXCESS FLOW VALVE
- RELIEF VALVE
- COUPLINGS (C—C, F—F)
- BOND OVER (B—O)
- TEST POINT (T—P)
- INSULATOR
- REGULATOR STATION (R1, R2)
- RECTIFIER
- ANODE
- SCADA
- METER SET ASSEMBLY (M, M)
- PURGE POINT
- BRANCH,CVT,LINE STOPPER (B, CVT, S)
- PROPOSED GAS MAIN
- PROPOSED GAS SERVICE
- EXISTING EASEMENT
- ROW LINE
- PROPERTY LINE
- STREET CENTERLINE
- EDGE OF PAVEMENT
- CABLE LINE - UNDERGROUND (CATV)
- ELECTRIC - OVERHEAD (OHE)
- ELECTRIC - UNDERGROUND (UGE)
- FIBER OPTIC - UNDERGROUND (FO)
- PHONE - OVERHEAD (OHT)
- PHONE - UNDERGROUND (UGT)
- RECLAIMED WATER (RW)
- SEWER (S)
- STORMWATER (SD)
- WATER (W)
- UTILITY PEDESTALS (G, E, W, T)
- FIRE HYDRANT
- MANHOLE
- WATER VALVE
- SURVEY MONUMENT
- POWER POLE
- GAS FLOW ARROW (FLOW)

N

N.T.S.

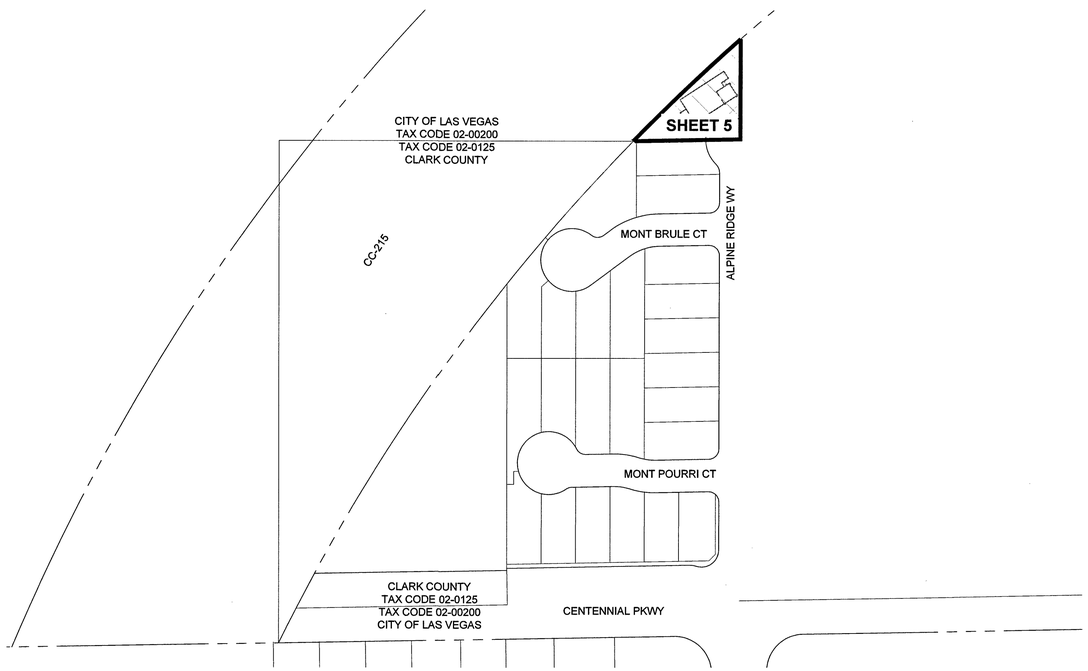

SHEET INDEX MAP

SHEET INDEX

1	COVER SHEET
2	SIGNATURE SHEET
3	NOTES AND STANDARD DETAILS
4	NOTES AND STANDARD DETAILS
5	PLAN SHEET

N

N.T.S.

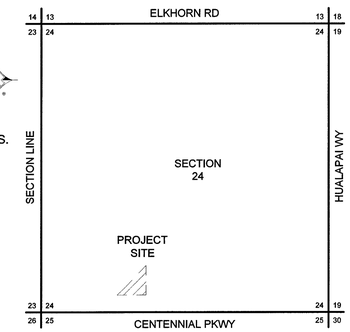

LOCATION MAP

T19S R59E S24

Total footage located in Public ROW 66' (3)

APPROVED FOR CONSTRUCTION

THIS APPROVAL IS FOR WORK IN CLV R/W OR CLV EASEMENTS ONLY. OBTAINING PERMISSIONS OR EASEMENTS FOR WORK SHOWN ON PRIVATE PROPERTY IS THE RESPONSIBILITY OF THE UTILITY.

APPROVAL

PRELIMINARY NOT FOR CONSTRUCTION

DATE:_____ BY: _____

CUSTOMER 1

Know what's **below.** **Call** before you dig.

SOUTHWEST GAS CORPORATION

Southwest Gas Corporation Confidential and Proprietary Information

For Reference Only - Not Valid for Line Locating Purposes. No representation or warranty is made for the adequacy, accuracy or completeness of the information or depictions shown. **This information is protected from further disclosure under the federal Freedom of Information Act and the Protected Critical Infrastructure Information Act of 2002, and Nevada Revised Statutes § 239C.**

This document may not be copied, distributed, or shared to any other person or entity in any manner or form without prior written consent of Southwest Gas Corporation.

REVISIONS

NO.	DESCRIPTION	BY	DATE	APPVD.
3	revised main & updated quantities			

PERMIT INFORMATION	ISOLATION AREA	LOCATION	ATLAS OR TILE
CITY OF LAS VEGAS TAX CODE: 02-0200	ISO_21_DIST 024	T19S R59E S24 M.D.M.	X576Y556

D_VALLEY_WIDE	
SYSTEM MAOP:	43
SYSTEM MOP:	43
N/A	
SYSTEM MAOP:	N/A
SYSTEM MOP:	N/A

JOB TYPE	
HP SERVICE	☐
DISTRIBUTION	☒
FEEDER	☐
TRANS. BY DEF	☐
TRANS > 20%	☐

WR NO. 3865970

RELATED WR NO.S N/A

ENGINEER/TECHNICIAN	DAVID FRIEDLANDER		PHONE: (702) 365-2203
ACCOUNT REP.	TONY VANCHIERI		PHONE: (702) 365-2308
PROJECT CONTACT	ANDREW ACUNA		PHONE: (702) 365-8588
SHEET NO. 1 OF 5		SCALE N.T.S.	DATE 09/19/2019
DWN. BY INFINITY		CHKD. BY CS	APPVD. BY BWJ

ALPINE RIDGE & 215

Sheet 9 of 13 L19-00760 107Y5105

PRESSURE TEST PERFORMED BY AND VERIFIED BY SIGNATURES

I HAVE **PERFORMED** THE PRESSURE TESTS AS SHOWN ON THE AS-BUILT AND IN ACCORDANCE WITH THE OPERATIONS MANUAL.

I HAVE **VERIFIED** THE PRESSURE TESTS AS SHOWN ON THE AS-BUILT AND IN ACCORDANCE WITH THE OPERATIONS MANUAL.

PRESSURE TEST #____ PERFORMED BY_____ DATE _____

SWG VERIFIED BY_____ DATE _____

PURGE PLAN PERFORMED BY SIGNATURES

PURGE PLAN WAS COMPLETED IN ACCORDANCE WITH THE OPERATIONS MANUAL GUIDELINES:

PERFORMED BY_____ DATE _____ SHEET#_____

LOCATION _____

PIPE JOINER VISUAL INSPECTION CERTIFICATION

I HAVE VISUALLY INSPECTED ALL HEATED FUSIONS, SOLVENT, CEMENT, MECHANICAL JOINTS, AND WELDS THAT I HAVE PERFORMED

NAME _____ PJQ# _____

2ND VISUAL INSPECTION CERTIFICATION

I HAVE VISUALLY INSPECTED ALL HEATED FUSIONS, SOLVENT, CEMENT AND MECHANICAL JOINTS THAT HAVE BEEN PERFORMED (INSPECTION OF FINAL JOINT ON PLASTIC PIPE ONLY)

NAME _____ PJQ# _____

CONSTRUCTION

INSPECTOR _____ PJQ#_____

FOREMAN _____ PJQ#_____

REVIEWED BY _____ PJQ#_____

PRELIMINARY NOT FOR CONSTRUCTION

DATE:_____ BY: _____

Know what's **below.** **Call** before you dig.

SOUTHWEST GAS CORPORATION

Southwest Gas Corporation Confidential and Proprietary Information

For Reference Only - Not Valid for Line Locating Purposes. No representation or warranty is made for the adequacy, accuracy or completeness of the information or depictions shown. **This information is protected from further disclosure under the federal Freedom of Information Act and the Protected Critical Infrastructure Information Act of 2002, and Nevada Revised Statutes § 239C.**

This document may not be copied, distributed, or shared to any other person or entity in any manner or form without prior written consent of Southwest Gas Corporation.

REVISIONS

NO.	DESCRIPTION	BY	DATE	APPVD.
3	revised main & updated quantities			

PERMIT INFORMATION	ISOLATION AREA	LOCATION	ATLAS OR TILE
CITY OF LAS VEGAS TAX CODE: 02-0200	ISO_21_DIST 024	T19S R59E S24 M.D.M.	X576Y556

D_VALLEY_WIDE	
SYSTEM MAOP:	43
SYSTEM MOP:	43
N/A	
SYSTEM MAOP:	N/A
SYSTEM MOP:	N/A

JOB TYPE
- HP SERVICE ☐
- DISTRIBUTION ☒
- FEEDER ☐
- TRANS. BY DEF ☐
- TRANS > 20% ☐

WR NO.: 3865970

RELATED WR NO.S: N/A

ENGINEER/TECHNICIAN	DAVID FRIEDLANDER		PHONE: (702) 365-2203
ACCOUNT REP.	TONY VANCHIERI		PHONE: (702) 365-2308
PROJECT CONTACT	ANDREW ACUNA		PHONE: (702) 365-8588
SHEET NO. 2 OF 5		SCALE N.T.S.	DATE 09/19/2019
DWN. BY INFINITY		CHKD. BY CS	APPVD. BY BWJ

ALPINE RIDGE & 215

Sheet 10 of 13

L19-00760 10775105

GENERAL NOTES:

1. SUGGESTED GAS LOCATIONS ARE TO CLEAR SUBSTRUCTURES LOCATED IN THE FIELD.
2. ALL PIPELINE CONSTRUCTION SHALL CONFORM TO APPLICABLE JURISDICTION SPECIFICATIONS.
3. DO NOT SCALE THIS DRAWING.
4. CHANGE IN PROPOSED MAIN LOCATION MUST BE AUTHORIZED BY SWG ENGINEER PRIOR TO INSTALLATION.
5. GAS MAINS SHALL BE PURGED PER OPERATIONS MANUAL.
6. ALL EXISTING UTILITY LOCATIONS TO BE VERIFIED PRIOR TO START OF CONSTRUCTION.
7. CONTACT ENGINEERING FOR BYPASS INFORMATION.
8. ALL MAIN TIE-INS REQUIRING TEES ARE TO BE FULL-FLOW TEES UNLESS OTHERWISE STATED.
9. ALL SHORING REQUIREMENTS SHALL CONFORM TO APPLICABLE PORTIONS OF THE OPERATIONS MANUAL.
10. REQUEST FOR SURVEYING AND/OR STAKING WILL BE SUBMITTED TO ENGINEERING 72 HOURS IN ADVANCE, MINIMUM.
11. PROPOSED MAIN SHOULD END 3' PAST THE LAST SERVICE FOR MAIN NOT BEING STUBBED FOR FUTURE PHASE(S).
12. MINIMUM TEST DURATION REQUIREMENTS AND GUIDELINES FOR MAIN INSTALLATION IN SYSTEMS <60 PSIG ARE:
    A. MINIMUM TEST DURATION IS 8 HOURS FOR PIPES 1-1/4-INCHES OR GREATER, WITH FOOTAGES BETWEEN 3,001 FEET AND 10,000 FEET
    B. ALL FOOTAGES GREATER THAN 3,000 FEET REQUIRE A CHART
    C. CONSTRUCTION SHALL CONTACT ENGINEERING FOR MINIMUM TEST DURATIONS IF THE FOOTAGE TO BE TESTED EXCEEDS 10,000 FEET
13. TRENCHING AND BACKFILL TO CONFORM WITH RTC STANDARD 503 AND UNIFORM STANDARD SPECIFICATION SECTION 208.
14. MAINTAIN MINIMUM 12" VERTICAL SEPARATION AT ALL POINTS OF CROSSING.
15. ANY EXCAVATION EXPOSING LVVWD FACILITIES 24" IN DIAMETER AND LARGER MUST REMAIN OPEN UNTIL INSPECTED BY LVVWD. NO BACKFILL MATERIAL IS TO BE PLACED IN THE EXCAVATION UNTIL APPROVED BY THE LVVWD INSPECTOR. ANY DAMAGE TO THE FACILITIES MUST BE REPORTED TO LVVWD IMMEDIATELY. CONTRACTOR TO CALL (702) 258-7171 TO SCHEDULE LVVWD INSPECTION.
16. THIS PROJECT IS NOT INSTALLING, ABANDONING, OR TYING INTO ANY STEEL GAS FACILITIES.

THIS PROJECT IS NOT INSTALLING, ABANDONING, OR TYING INTO ANY STEEL GAS FACILITIES.

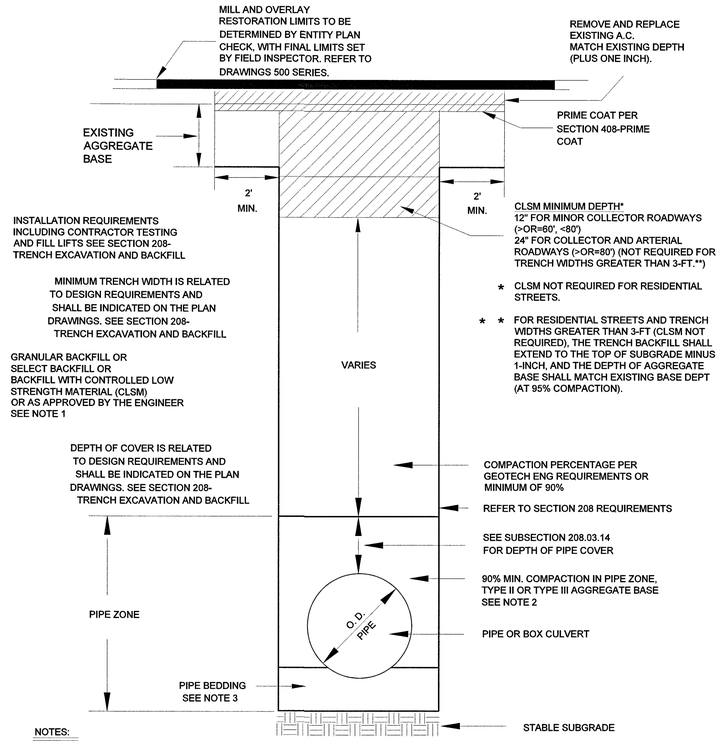

NOTES:

1. NO STONES OR LUMPS GREATER THAN 3" PERMITTED IN TRENCH 2' OR LESS IN WIDTH.
2. TRENCH WIDTH, BEDDING, SUBGRADE AND PIPE ZONE REQUIREMENTS FOR UTILITY INSTALLATIONS SHALL CONFORM TO THE RESPECTIVE ENTITY REQUIREMENTS.
3. CRUSHED ROCK MAY BE USED FOR PIPE BEDDING ONLY IF MATERIAL USE HAS BEEN SPECIFICALLY APPROVED BY THE GOVERNING AGENCY. SEE STANDARD DRAWING NO. 505 FOR PIPE BEDDING METHODS.
4. LAS VEGAS VALLEY WATER DISTRICT REQUIRES PIPE BEDDING AND BACKFILL WITHIN THE PIPE ZONE TO BE OF THE SAME MATERIAL.

RTC STD DWG 503

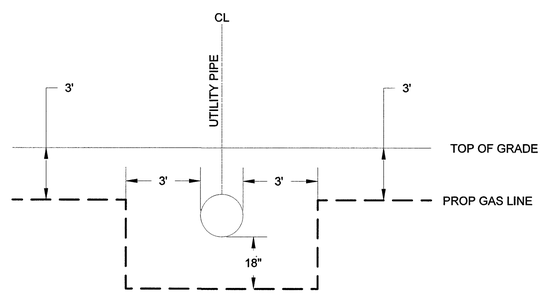

TYPICAL UTILITY CROSSING DETAIL

N.T.S.

DESIGN PIPE SUMMARY	
DESIGN QTY.	DESCRIPTION
66'	2" PE8100 MAIN
61'	1" PE8100 SVC

3

ABBREVIATIONS:

AA	ALDYL-A PIPE
ABND	ABANDONED
AC	ASPHALTIC CONCRETE
AC#	ACCELERATED CONSTRUCTION
ACP	ASBESTOS CEMENT PIPE
APN	ASSESSOR PARCEL NUMBER
BLVD	BOULEVARD
BM	BENCHMARK
BO	BLOW OFF
BTU	BRITISH THERMAL UNIT
CIP	CAST IRON PIPE
CL	CENTERLINE
CMP	CORRUGATED METAL PIPE
CP	CATHODIC PROTECTION
D	INSIDE DIAMETER
DDCA	DESIGN DATA COLLECTION APPLICATION
DET	DETAIL
DIP	DUCTICLE IRON PIPE
DIA	DIAMETER
DIMP	DISTRIBUTION INTEGRITY MANAGEMENT PROGRAM
DP	DESIGN PRESSURE
DWG	DRAWING
EFV	EXCESS FLOW VALVE
EG	EXISTING GRADE
ELEC	ELECTRICAL
ELEV	ELEVATION
EMS	ELECTRONIC MARKING SYSTEM
E.P	END POINT
EPR	ELECTRONIC PRESSURE RECORDERS
ESMT	EASEMENT
EX	EXISTING
FERC	FEDERAL ENERGY REGULATORY COMMISSION
FH	FIRE HYDRANT
GIR	GAS INFRASTRUCTURE REPLACEMENT
GPR	GAS PRESSURE REGULATOR
HCA	HIGH CONSEQUENCE AREA
HDD	HEATING DEGREE DAY
HDPE	HIGH DENSITY POLYETHYLENE PIPE
HP	HIGH PRESSURE
HOP	HISTORIC OPERATING PRESSURE
HVTT	HIGH VOLUME TAPPING TEE
IN	INCH(ES)
IPS	IRON PIPE SIZE
JT	JOINT TRENCH
MAOP	MAXIMUM ALLOWABLE OPERATING PRESSURE
M&C	MEASUREMENTS & CONTROL
MCFH	THOUSAND CUBIC FEET PER HOUR
MH	MANHOLE
MOP	MAXIMUM OPERATING PRESSURE
MP	MANUFACTURER'S PRESSURE RATING
MSA	METER SET ASSEMBLY
MVP	MAPPING VERIFICATION PROCEDURE
NAP	NOT A PART
NTSB	NATIONAL TRANSPORTATION SAFETY BOARD
NTS	NOT TO SCALE
OC	ON CENTER
OD	OUTSIDE DIAMETER
OH	OVERHEAD
OHE	OVERHEAD ELECTRIC
P	POWER
PAOP	POTENTIONAL ALLOWABLE OPERATING PRESSURE
PCC	PORTLAND CEMENT CONCRETE
PE	POLYETHYLENE PIPE
PH	POT HOLE
PHMSA	PIPELINE & HAZARDOUS MATERIALS SAFETY ADMINISTRATION
PL	PROPERTY LINE
PIC	POTENTIAL IMPACT CIRCLE
PLS	PRESSURE LIMITING STATION
P.O.B	POINT OF BEGINNING
PP	POWER POLE
PROP	PROPOSED
PQF	PREQUALIFIED FITTING
PSIG	POUNDS PER SQUARE INCH (GAUGE)
PVC	POLYVINYL CHLORIDE
PUE	PUBLIC UTILITY EASEMENT
RC	REINFORCED CONCRETE
RCP	REINFORCED CONCRETE PIPE
ROW	RIGHT OF WAY
SCADA	SUPERVISORY CONTROL AND DATA ACQUISITION
SD	STORM DRAIN
SDMH	STORM DRAIN MANHOLE
SDR	STANDARD DIMENSION RATIO
SF	SQUARE FOOT
SHT	SHEET
SLSV	SERVICE LINE SHUT-OFF VALVE
SMYS	SPECIFIED MAXIMUM YIELD STRENGTH
SS	SANITARY SEWER
SST	STAINLESS STEEL
ST	STREET
STA	STATION
STL	STEEL
SWG	SOUTHWEST GAS
TDS	TEST DATA SHEET
TEL	TELEPHONE
TB	THRUST BLOCK
TOP	TOP OF PIPE
TP	TEST POINT
TS	TECHNICAL SERVICE NOTE
TRIMP	TRANSMISSION INTEGRITY MANAGAMENT PROGRAM
TYP	TYPICAL
U.E.	UTILITY EASEMENT
UGE	UNDERGROUND ELECTRIC
UOC	UNUSUAL OPERATING CONDITION
USD	UNIFORM STANDARD DRAWING
UGT	UNDERGROUND TELEPHONE
VCP	VITRIFIED CLAY PIPE
VERT	VERTICAL
VG	VALLEY GUTTER
VSP	VINTAGE STEEL PIPE
W	WATER
WMS	WORK MANAGEMENT SYSTEM
WR	WORK REQUEST
WT	WALL THICKNESS
WV	WATER VALVE
YD	YARD(S)

PRELIMINARY
NOT FOR
CONSTRUCTION

DATE:_____ BY: _____

Know what's **below.** **Call** before you dig.

SOUTHWEST GAS CORPORATION

Southwest Gas Corporation Confidential and Proprietary Information

For Reference Only - Not Valid for Line Locating Purposes. No representation or warranty is made for the adequacy, accuracy or completeness of the information or depictions shown. **This Information is protected from further disclosure under the federal Freedom of Information Act and the Protected Critical Infrastructure Information Act of 2002, and Nevada Revised Statutes § 239C.**

This document may not be copied, distributed, or shared to any other person or entity in any manner or form without prior written consent of Southwest Gas Corporation.

REVISIONS

NO.	DESCRIPTION	BY	DATE	APPVD.
3	revised main & updated quantities			

PERMIT INFORMATION	ISOLATION AREA	LOCATION	ATLAS OR TILE
CITY OF LAS VEGAS TAX CODE: 02-0200	ISO_21_DIST 024	T19S R59E S24 M.D.M.	X576Y556

D_VALLEY_WIDE	
SYSTEM MAOP:	43
SYSTEM MOP:	43
N/A	
SYSTEM MAOP:	N/A
SYSTEM MOP:	N/A

JOB TYPE: HP SERVICE ☐ DISTRIBUTION ☒ FEEDER ☐ TRANS. BY DEF ☐ TRANS > 20% ☐

WR NO. 3865970

RELATED WR NO.S N/A

ENGINEER/TECHNICIAN	DAVID FRIEDLANDER		PHONE: (702) 365-2203
ACCOUNT REP.	TONY VANCHIERI		PHONE: (702) 365-2308
PROJECT CONTACT	ANDREW ACUNA		PHONE: (702) 365-8588
SHEET NO. 3 OF 5	SCALE N.T.S.		DATE 09/19/2019
DWN. BY INFINITY	CHKD. BY CS		APPVD. BY BWJ

ALPINE RIDGE & 215

Sheet 11 of 13 L19-00760 10745105

TYPICAL SWPPP BMPs DETAILS

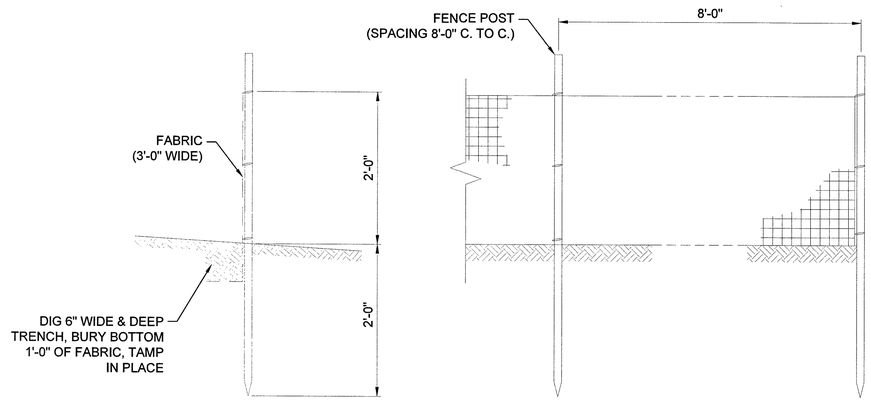

1/4 SILT FENCE
NOT TO SCALE

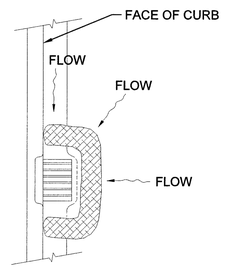

2/4 FIBER ROLL
NOT TO SCALE

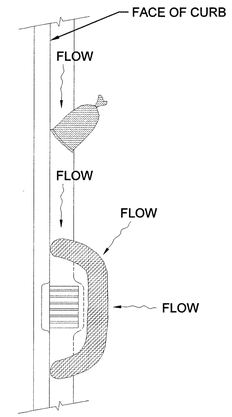

3/4 SAND BAG / ROLL
NOT TO SCALE

STORMWATER NOTES

1. SOUTHWEST GAS CORPORATION, IT'S CONTRACTOR, AND/OR THEIR AUTHORIZED AGENTS SHALL INSTALL ONE OF THE APPROPRIATE BMPs FOR THE PROTECTION OF EXISTING STORM DRAIN INLETS, WITHIN OR SIGNIFICANTLY NEAR ANY IMPROVED RIGHT-OF-WAY, FROM DEBRIS AND SEDIMENT RESULTING FROM CONSTRUCTION OF NATURAL GAS FACILITIES.
2. SOUTHWEST GAS CORPORATION, IT'S CONTRACTOR, AND/OR THEIR AUTHORIZED AGENTS SHALL EACH DAY REMOVE ALL SEDIMENT, MUD, CONSTRUCTION DEBRIS, OR OTHER POTENTIAL POLLUTANTS THAT MAY HAVE BEEN DISCHARGED TO, OR ACCUMULATED IN, THE PUBLIC RIGHTS OF WAY OF CLARK COUNTY AS A RESULT OF CONSTRUCTION ACTIVITIES ASSOCIATED WITH THIS SITE DEVELOPMENT OR CONSTRUCTION PROJECT. SUCH MATERIALS SHALL BE PREVENTED FROM ENTERING THE STORM SEWER SYSTEM, USING BEST MANAGEMENT PRACTICES DETAILED ON THIS SHEET.
3. ADDITIONAL CONSTRUCTION SITE DISCHARGE BEST MANAGEMENT PRACTICES MAY BE REQUIRED OF SOUTHWEST GAS CORPORATION, IT'S CONTRACTOR, AND/OR THEIR AUTHORIZED AGENTS DUE TO UNFORESEEN EROSION PROBLEMS OR IF THE LISTED BMPs ON THIS SHEET DO NOT MEET THE PERFORMANCE STANDARDS SPECIFIED IN THE CLARK COUNTY CODE - CHAPTER 24.40/STORM SEWER SYSTEM DISCHARGE AND THE LAS VEGAS VALLEY CONSTRUCTION SITE BMP GUIDANCE MANUAL.
4. ACCUMULATED SEDIMENT IN BMPs SHALL BE REMOVED WITHIN SEVEN DAYS AFTER A STORMWATER RUNOFF EVENT OR PRIOR TO THE NEXT ANTICIPATED STORM EVENT, WHICHEVER IS EARLIER. SEDIMENT MUST BE REMOVED WHEN BMP DESIGN CAPACITY HAS BEEN REDUCED BY 50 PERCENT OR MORE.

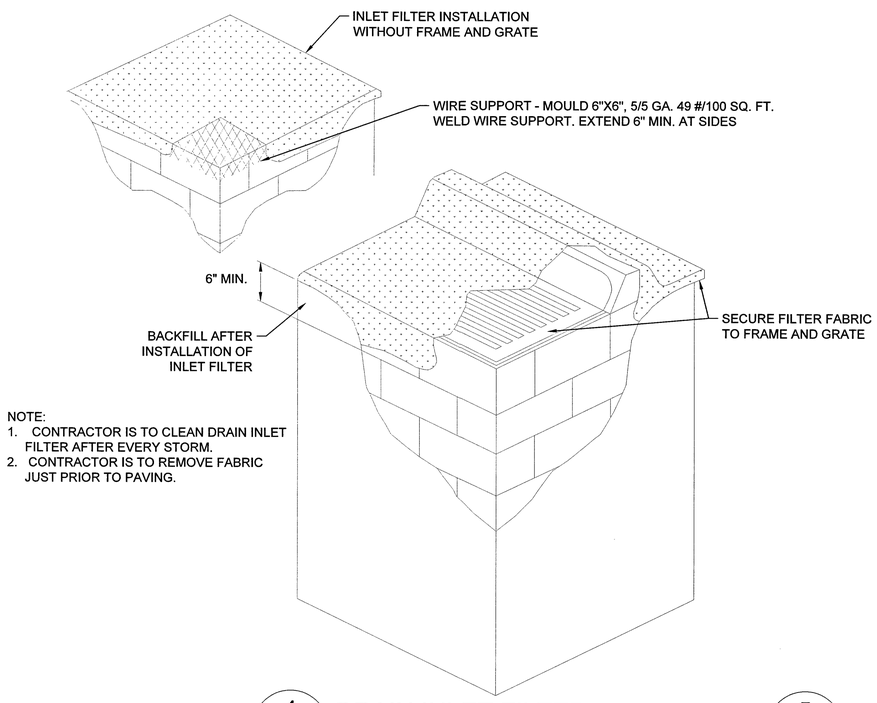

NOTE:
1. CONTRACTOR IS TO CLEAN DRAIN INLET FILTER AFTER EVERY STORM.
2. CONTRACTOR IS TO REMOVE FABRIC JUST PRIOR TO PAVING.

4/4 DRAIN INLET FILTER
NOT TO SCALE

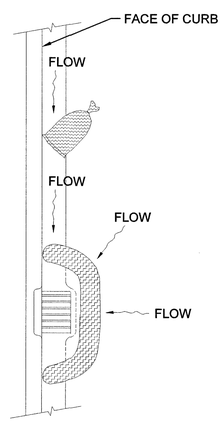

5/4 GRAVEL BAG / ROLL
NOT TO SCALE

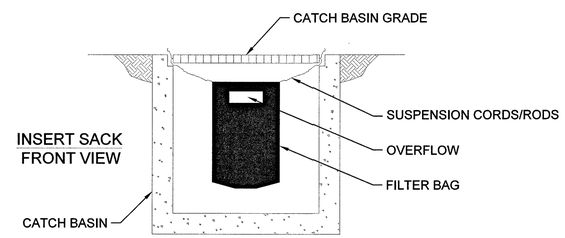

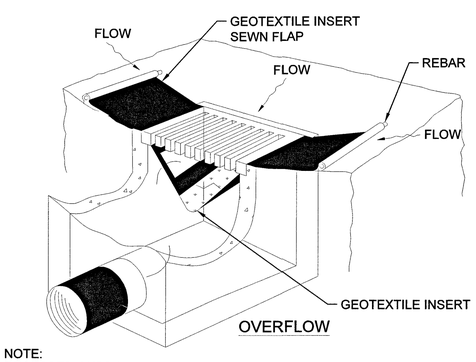

NOTE:
RECESSED CURB INLET MUST BE BLOCKED WHEN USING FILTER FABRIC INLET SACKS.
SIZE OF FILTER FABRIC INLET SACK TO BE DETERMINED BY MANUFACTURER.

6/4 SEDIMENT FILTER BAG
NOT TO SCALE

PRELIMINARY
NOT FOR
CONSTRUCTION

DATE:_____ BY: _____

811 Know what's **below.** **Call** before you dig.

SOUTHWEST GAS CORPORATION

Southwest Gas Corporation Confidential and Proprietary Information

For Reference Only - Not Valid for Line Locating Purposes. No representation or warranty is made for the adequacy, accuracy or completeness of the information or depictions shown. **This information is protected from further disclosure under the federal Freedom of Information Act and the Protected Critical Infrastructure Information Act of 2002, and Nevada Revised Statutes § 239C.**

This document may not be copied, distributed, or shared to any other person or entity in any manner or form without prior written consent of Southwest Gas Corporation.

REVISIONS

NO.	DESCRIPTION	BY	DATE	APPVD.
3	revised main & updated quantities			

PERMIT INFORMATION	ISOLATION AREA	LOCATION	ATLAS OR TILE
CITY OF LAS VEGAS TAX CODE: 02-0200	ISO_21_DIST 024	T19S R59E S24 M.D.M.	X576Y556

D_VALLEY_WIDE	
SYSTEM MAOP:	43
SYSTEM MOP:	43
N/A	
SYSTEM MAOP:	N/A
SYSTEM MOP:	N/A

JOB TYPE	
HP SERVICE	☐
DISTRIBUTION	☒
FEEDER	☐
TRANS. BY DEF	☐
TRANS > 20%	☐

WR NO.
3865970
RELATED WR NO.S
N/A

ENGINEER/TECHNICIAN	DAVID FRIEDLANDER	PHONE: (702) 365-2203
ACCOUNT REP.	TONY VANCHIERI	PHONE: (702) 365-2308
PROJECT CONTACT	ANDREW ACUNA	PHONE: (702) 365-8588
SHEET NO. 4 OF 5	SCALE N.T.S.	DATE 09/19/2019
DWN. BY INFINITY	CHKD. BY CS	APPVD. BY BWJ

ALPINE RIDGE & 215

Sheet 12 of 13 L19-00760 10745105

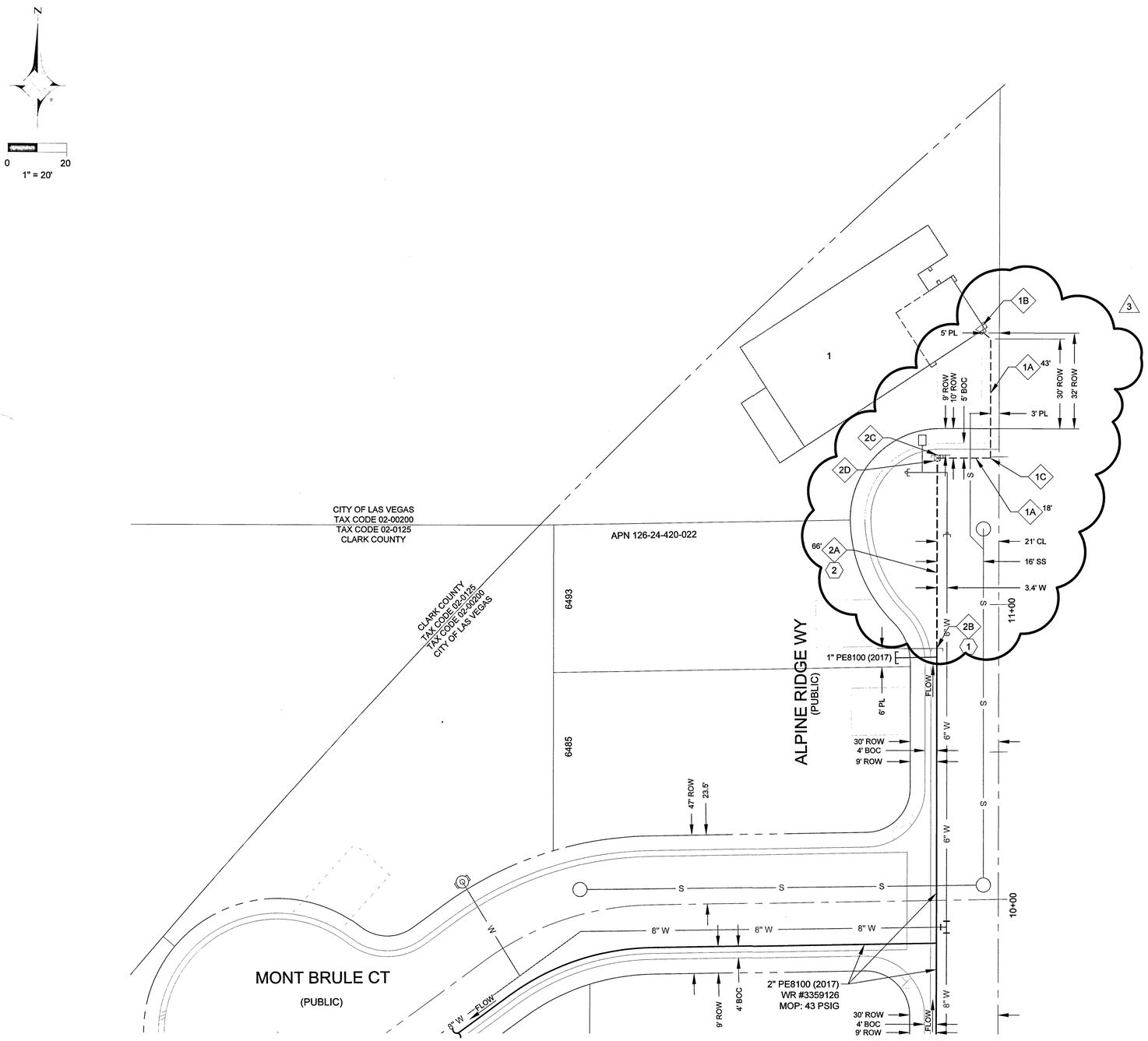

2" DISTRIBUTION MATERIALS LIST						
CODE	DESIGN QTY	AS-BUILT QTY	STOCK ID	DESCRIPTION	SEAM	COATING
2A	66'	0'	100-5101	PIPE 2" IPS PE 8100 500 FT COIL	N/A	N/A
2B	1	0	140-3532	COUPLING, 2" PE LYCO	N/A	N/A
2C	1	0	140-3060	CAP, 2" PE	N/A	N/A
2D	1	0	160-8577	TAPPING TEE, 2" X 1" PE, 1200 EFV	N/A	N/A

1 1/4" AND BELOW, DISTRIBUTION MATERIALS LIST						
CODE	DESIGN QTY	AS-BUILT QTY	STOCK ID	DESCRIPTION	SEAM	COATING
1A	61'	0'	101-8526	PIPE 1" IPS PE 8100 500 FT COIL	N/A	N/A
1B	1	0	161-7564	1" RISER, 740 CFH, 7" W.C. DEL PRESSURE, 2' MSA SPREAD	N/A	N/A
1C	1	0	850-9014	ELBOW, 1" PE, 90 DEGREE LYCO	N/A	N/A

CONSTRUCTION NOTES	
1	TIE NEW 2" PE8100 TO EXISTING 2" PE8100
2	RTC 503

PRELIMINARY
NOT FOR
CONSTRUCTION

DATE:_____ BY: _____

811 Know what's **below.** **Call** before you dig.

SOUTHWEST GAS CORPORATION

Southwest Gas Corporation Confidential and Proprietary Information

For Reference Only - Not Valid for Line Locating Purposes. No representation or warranty is made for the adequacy, accuracy or completeness of the information or depictions shown. **This information is protected from further disclosure under the federal Freedom of Information Act and the Protected Critical Infrastructure Information Act of 2002, and Nevada Revised Statutes § 239C.**

This document may not be copied, distributed, or shared to any other person or entity in any manner or form without prior written consent of Southwest Gas Corporation.

REVISIONS

NO.	DESCRIPTION	BY	DATE	APPVD.
3	revised main & updated quantities			

PERMIT INFORMATION	ISOLATION AREA	LOCATION	ATLAS OR TILE
CITY OF LAS VEGAS TAX CODE: 02-0200	ISO_21_DIST 024	T19S R59E S24 M.D.M.	X576Y556

D_VALLEY_WIDE	
SYSTEM MAOP:	43
SYSTEM MOP:	43
N/A	
SYSTEM MAOP:	N/A
SYSTEM MOP:	N/A

JOB TYPE	
HP SERVICE	☐
DISTRIBUTION	☒
FEEDER	☐
TRANS. BY DEF	☐
TRANS > 20%	☐

WR NO.
3865970
RELATED WR NO.S
N/A

ENGINEER/TECHNICIAN	DAVID FRIEDLANDER		PHONE: (702) 365-2203
ACCOUNT REP.	TONY VANCHIERI		PHONE: (702) 365-2308
PROJECT CONTACT	ANDREW ACUNA		PHONE: (702) 365-8588
SHEET NO. 5 OF 5		SCALE 1" = 20'	DATE 09/19/2019
DWN. BY INFINITY		CHKD. BY CS	APPVD. BY BWJ

ALPINE RIDGE & 215

Sheet 13 of 13 L19-00760 10745105