NV ENERGY SCHEDULING NOTE: DAY (LANE BLOCKS)

THIS PROJECT WAS ESTIMATED WITH THE ASSUMPTION THAT ALL THE WORK BEING PERFORMED ON THIS PROJECT BY NV ENERGY CREWS CAN BE DONE DURING THE DAYTIME AND WILL REQUIRE TRAFFIC CONTROL.

GOVERNMENT APPROVAL OF THESE DRAWINGS DOES NOT INDICATE APPROVAL OF TRAFFIC CONTROL. PLEASE REFER TO THE BARRICADE PLAN FOR APPROVED TRAFFIC CONTROL REQUIREMENTS.

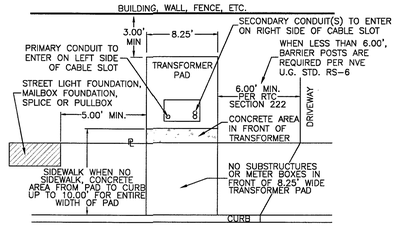

THREE-PHASE TRANSFORMER LOCATION DETAIL

NVE U.G. STD. RS-5 & RS-35 OR RS-37

NVE STANDARDS

T,R,S: 19-61-07

APN: 12407101001

NVEnergy REQUIRES 24 HOUR ACCESS TO EQUIPMENT

NVE WILL NOT VERIFY THE EXISTING CONDUIT. CUSTOMER TO ENSURE ITS INTEGRITY AND REPAIR IF NECESSARY.

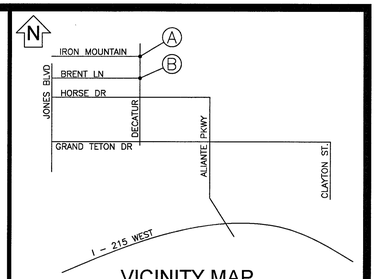

VICINITY MAP

(NOT TO SCALE)

EVERY EFFORT HAS BEEN MADE TO IDENTIFY ALL NVE FACILITIES. THE CUSTOMER SHALL CONFIRM THE EXISTENCE AND LOCATION OF THESE FACILITIES.

AVOID HITTING OVERHEAD POWER LINES. IT'S COSTLY.

CALL BEFORE YOU DO OVERHEAD

CALL 1-702-402-2929

Call before you Dig
Avoid cutting underground utility lines. It's costly.
CALL 811
OR
1-800-227-2600
AND CLARK COUNTY TRAFFIC OPERATIONS
1-702-455-6000

REVISIONS

NO.	DESCRIPTION	DATE	REV BY
1	RELOCATE (2)RS-82S TO OUTSIDE OF NVE TRANSMISSION EASEMENT (SH. 2)	3/15/2019	JM

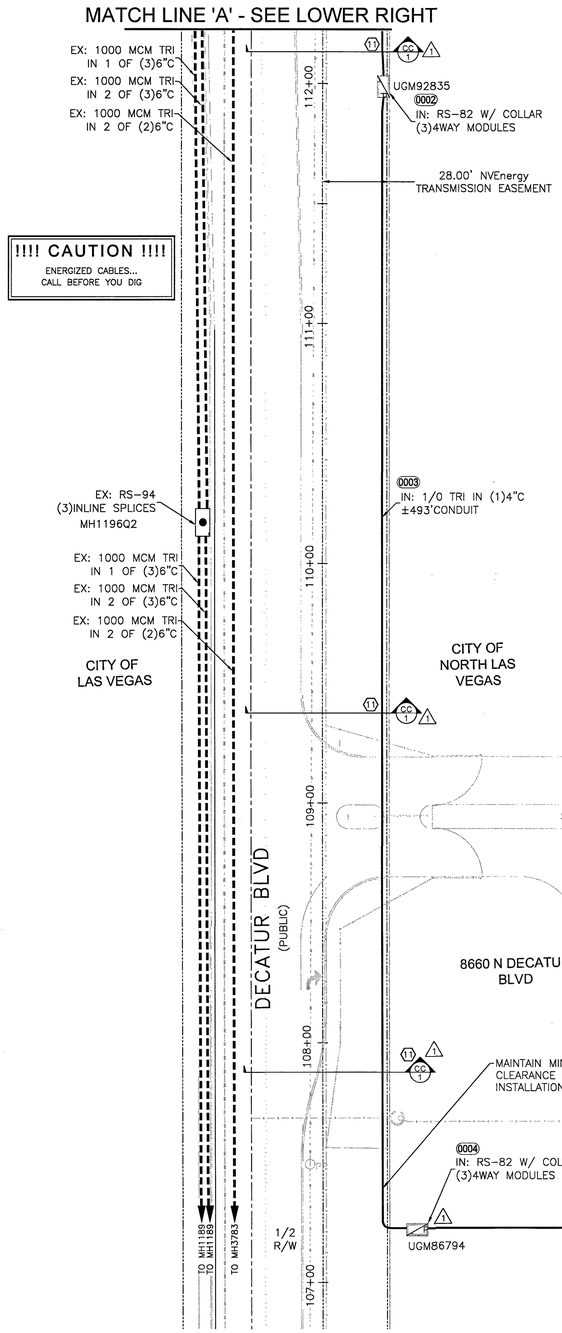

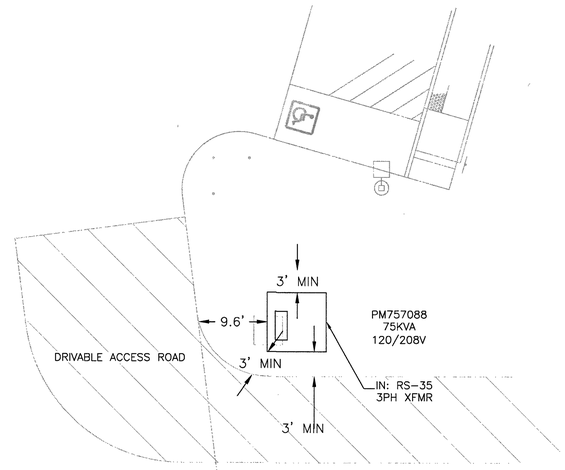

TRANSFORMER LOCATION DETAIL "A"
SCALE: 1'=10"

CENTERLINE STATION TABLE

#	STREET INTERSECTION	STA	HEADED
A	IRON MOUNTAIN	010+00.00	EAST
	DECATUR BLVD	116+11.78	NORTH
B	BRENT LN	010+00.00	EAST
	DECATUR BLVD	102+97.86	NORTH

STATION TABLE

MAXIMO STATION	CORNER	CENTER LINE STATION	SIDE	OFFSET CL TO BOC	OFFSET CL TO ROW	OFFSET CL TO CLOSEST FACE OF SUBSTRUCTURE	SUBSTRUCTURE INFORMATION
0002	NORTH	112+02.72 FIELD NOTES:	RT	DIRT	30'	23.6'	RS-82 - 7.67' X 3.67' W/.67'COLLAR OPERATING NUMBER: UGM92835 PAGE NUMBER: 2
	SOUTH	111+95.05 FIELD NOTES:	RT	DIRT	30'	23.6'	EASEMENT NUMBER: FUTURE TYP. EASEMENT LAYOUT: FUTURE
0004	NORTH	107+23.94 FIELD NOTES:	RT	DIRT	30'	65.67'	RS-82 - 7.67' X 3.67' W/.67'COLLAR OPERATING NUMBER: UGM86794 PAGE NUMBER: 2
	SOUTH	107+20.27 FIELD NOTES:	RT	DIRT	30'	65.67'	EASEMENT NUMBER: FUTURE TYP. EASEMENT LAYOUT: FUTURE
0006	NORTH	107+28.69 FIELD NOTES:	RT	DIRT	30'	415.94'	RS-35 - 8.25' X 8.25' OPERATING NUMBER: PM757088 PAGE NUMBER: 2
	SOUTH	107+20.44 FIELD NOTES:	RT	DIRT	30'	415.94'	EASEMENT NUMBER: FUTURE TYP. EASEMENT LAYOUT: FUTURE

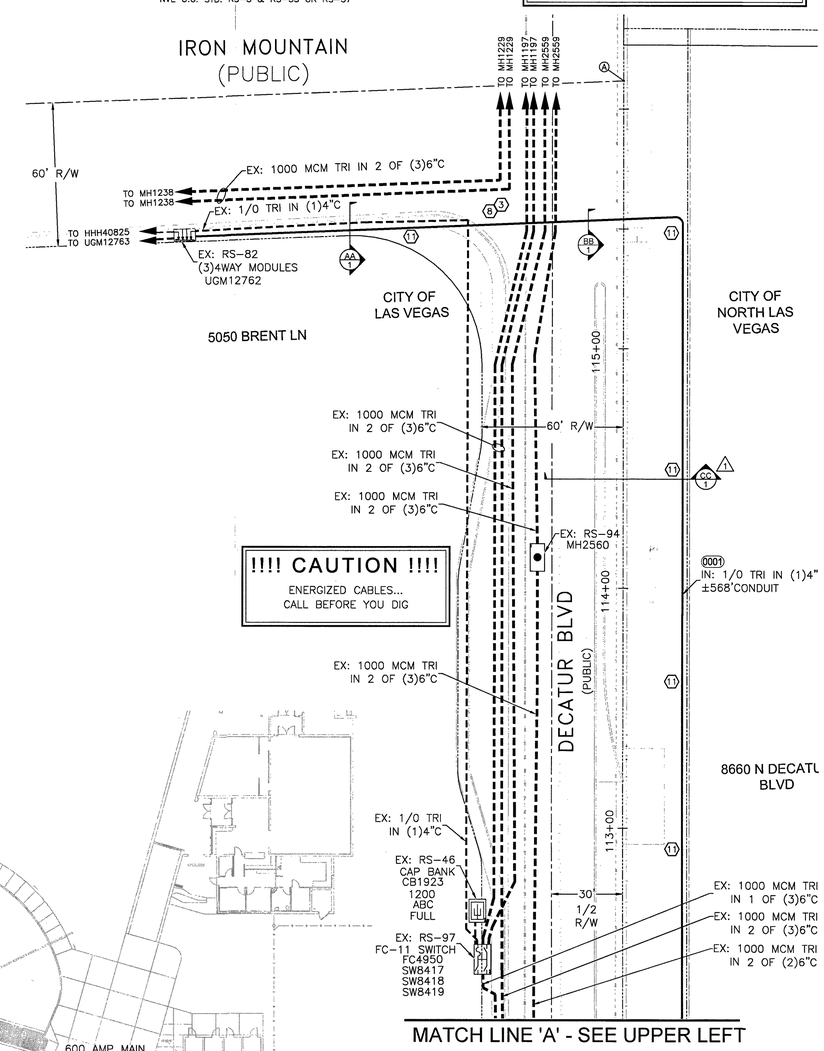

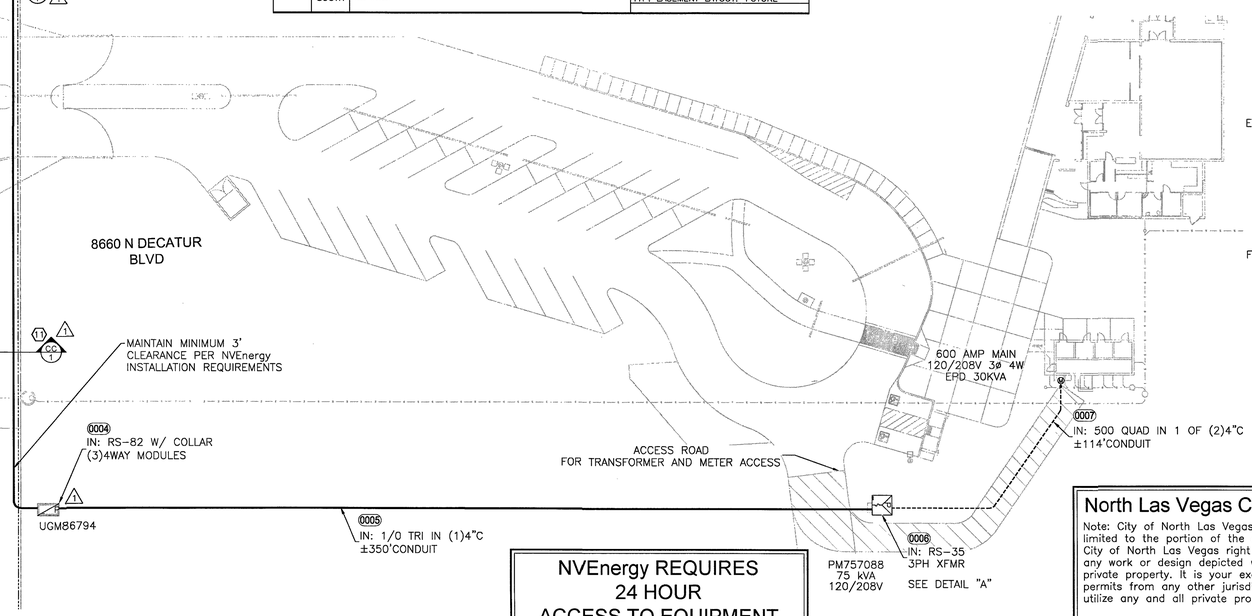

NVEnergy REQUIRES 24 HOUR ACCESS TO EQUIPMENT

North Las Vegas City Engineer by:

Note: City of North Las Vegas' approval of this plan is limited to the portion of the design plan located within the City of North Las Vegas right of way and expressly excludes any work or design depicted within any other jurisdiction or private property. It is your exclusive responsibility to obtain permits from any other jurisdiction as well as easements to utilize any and all private property.

City of North Las Vegas City Engineer Designee DATE

CITY OF NORTH LAS VEGAS PERMIT REQUIRED

CITY OF NORTH LAS VEGAS CONSTRUCTION SERVICES 390-4407 MUST BE NOTIFIED 24 HOURS PRIOR TO COMMENCING CONSTRUCTION

*NVE INSPECTOR MUST BE NOTIFIED BY FAX 48 HOURS PRIOR TO COMMENCING CONSTRUCTION & WILL VERIFY CITY PERMIT FOR WORK DONE IN STREETS OR SIDEWALK.
FAX PERMIT TO:
LAS VEGAS NORTH (RYAN CENTER): 402-4354
LAS VEGAS SOUTH (BELTWAY CENTER): 402-6864

STANDARD

PROJECT PURPOSE:

TO SERVE:
(1)600AMP 120/208V 3ø , PANEL
STATE VISITOR CENTER

EXHIBIT 'A'

NVEnergy INFORMATION:
COORDINATOR: GRAY, PATRICE
PHONE: (702)569-9524 D.F. LOWELL, KEN
DESIGNER: MONROE, STEVEN
DCA: N/A
INSPECTOR: 702-402-3008 OR UGI@NVENERGY.COM
STAND BY: (702) 402-4450, 4150, 4114, 4117, 4118
DISTRICT: LAS VEGAS NORTH DISTRICT
JPA INFORMATION:
JPA ADMIN PHONE: N/A JPA#: N/A
CUSTOMER INFORMATION:
APPLICANT: STATE OF NEVADA
ENGINEER: JENSEN ENG. 775-852-2288
CONTACT: BRONDER, JOHN ** 775-684-2785
APPROVAL DATE: 11/26/2018
GOVERNMENT INFORMATION:
AGENCY: CLV/CNLV
APPROVAL DATE:

FOR EACH SERVICE POINT (POINT OF DELIVERY), ENERGY FOR EACH TENANT SPACE WILL BE MEASURED THROUGH ONE WATTHOUR METER. ENERGY FOR ALL NON-TENANT SPACE WILL BE MEASURED THROUGH ONE WATTHOUR METER. CONTACT NVE METER OPERATIONS FOR MULTIPLE RATE CLASS INSTALLATIONS.

NVEnergy

ICE AGE FOSSIL - STATE VISITORS CENTER

8660 N. DECATUR BLVD

PROJ #3002857956	SCALE: 1"=30'
SHEET # 2 OF 2	DATE:10/18/2018

sm20380

3/28/2019 9:43 AM

Sharing of this drawing and the information contained herein shall be only to individuals/parties who have entered into an agreement with Applicant for the completion of work associated with this specific project. Use for purposes other than this specific project requires the written consent of NV Energy.

1 REVISION(S)