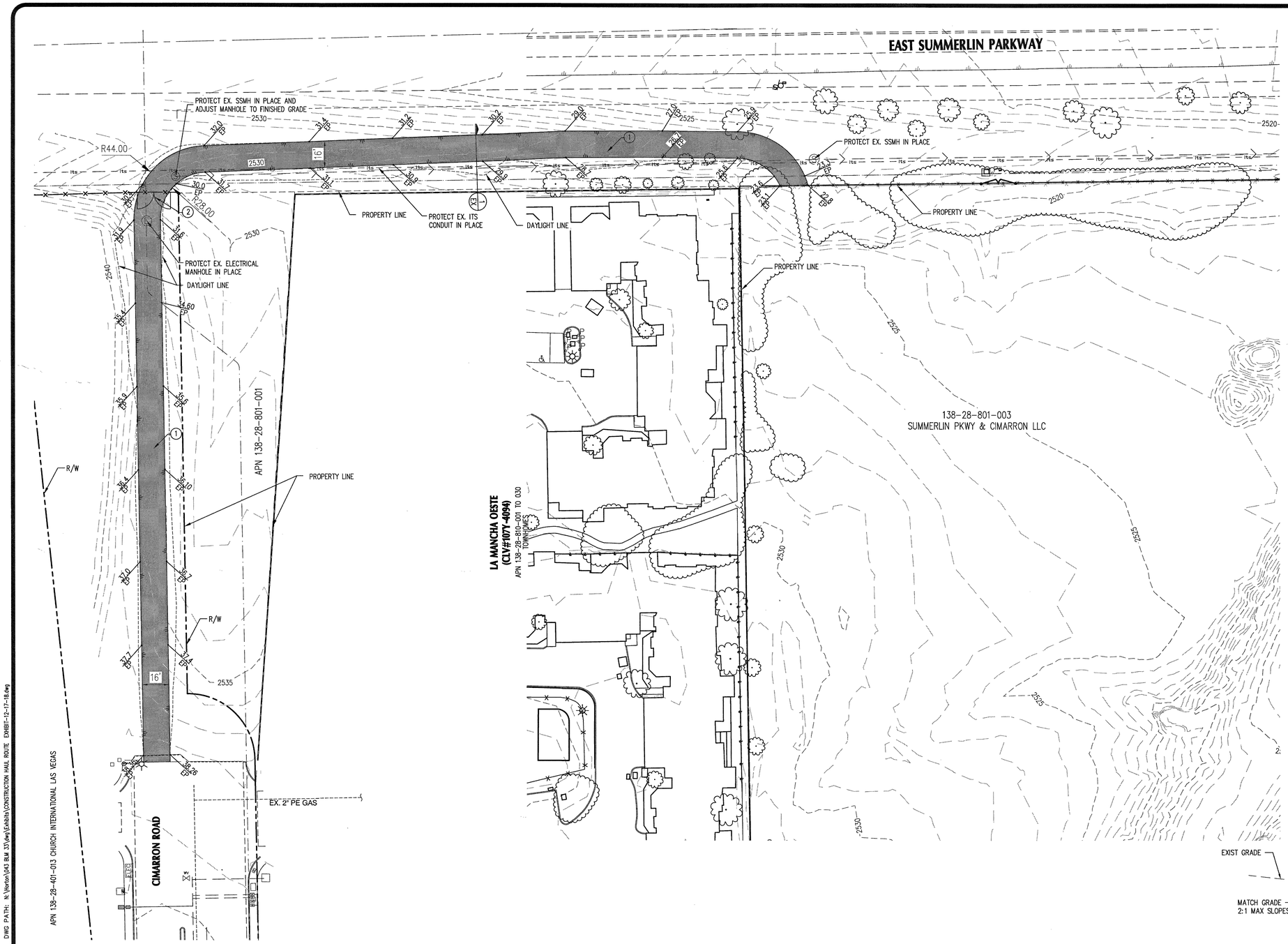

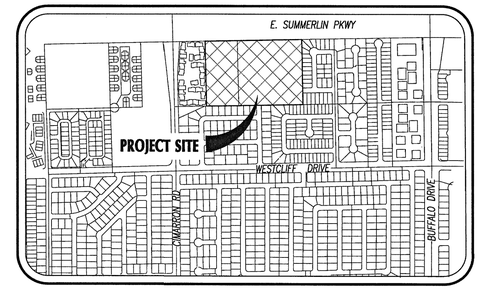

LOCATION MAP
N.T.S.

LEGEND

CENTER LINE
RIGHT-OF-WAY
LOT LINE

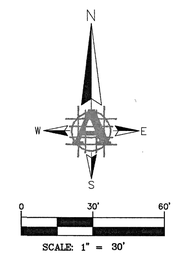

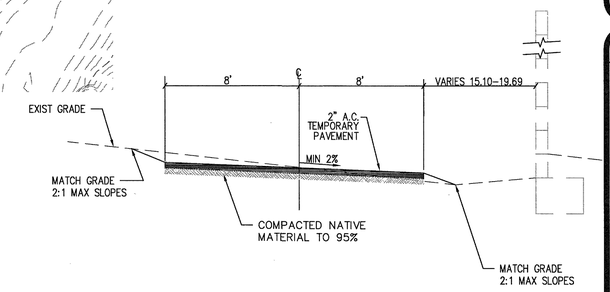

1 16' TEMPORARY HAULING ACCESS ROAD
NOT TO SCALE

CONSTRUCTION NOTES:

1. INSTALL 2" TEMPORARY AC PAVING ROUTE
2. INSTALL 10' DOUBLE CHAIN LINK LOCKABLE GATE.

NOTES

1. PROTECT ALL EXISTING ABOVE AND UNDERGROUND UTILITY IN PLACE. ANY CONFLICT CONTACT ENGINEER OF RECORD FOR DIRECTION.
2. START DATE: 12/15/18
3. END DATE: 2/1/19 (UNLESS OTHERWISE ALLOWED IN WRITING BY CITY ENGINEER)
4. WORKING HOURS: 7am TO 5pm
5. SCHEDULED TEMPORARY PAVEMENT REMOVAL AND RESTORATION: 1/31/19
6. RESTORATION TO INCLUDE: ALL DISTURBED GRADE, IRRIGATION LINE, AND/OR LANDSCAPING (PLANTS & ROCK MULCH)

FAST
Call before you UnderGround
1-702-432-5300
FREEWAY AND ARTERIAL SYSTEM OF TRANSPORTATION

Call before you Dig
AVOID CUTTING UNDERGROUND UTILITY LINES. ITS COSTLY.
Call 811
OR
1-800-227-2600

AVOID HITTING OVERHEAD POWER LINES. IT'S COSTLY.
CALL BEFORE YOU DO OVERHEAD
1-702-227-2929

DEVELOPER/OWNER:
D.R. HORTON, INC
1081 WHITNEY RANCH
HENDERSON, NV 89014
CONTACT: MICHAEL P. CUDDY
PHONE: 702-635-3600

ENGINEER:
ADVANTAGE CIVIL DESIGN GROUP
2920 N. GREEN VALLEY PKWY.
BLDG. #4, SUITE 422
HENDERSON, NEVADA 89014
PHONE: 702-432-2234
FAX: 702-436-2234

ADVANTAGE CIVIL DESIGN GROUP, LLP
2920 N. GREEN VALLEY PKWY. BLDG. 4 STE. # 422
HENDERSON, NEVADA 89014
Office: 702.452.2234
Fax: 702.436.2234
Email: MAIL@ADVANTAGECIVIL-NV.COM
CIVIL ENGINEERING CONSULTING PLANNING

STATE OF NEVADA
JOHN Q. LOTY
Exp. 12-31-19
CIVIL

CONSTRUCTION ROUTE PLAN
BLM 33
BY D.R. HORTON

NO.	DATE	REVISIONS DESCRIPTION	COM

JOB NUMBER: 02-043
DRAWN BY: SSM
DESIGNED BY: SSM
CHECKED BY: BGD
DATE: 12/2018

EX 1/1

18-02836

18-02836

18-02836

PLOT DATE: 12-20-18 PLOT TIME: 08:14:22 DWG PATH: N:\Horton\043 BLM 33\dwg\Exhibits\CONSTRUCTION HAUL ROUTE EXHIBIT-12-17-18.dwg