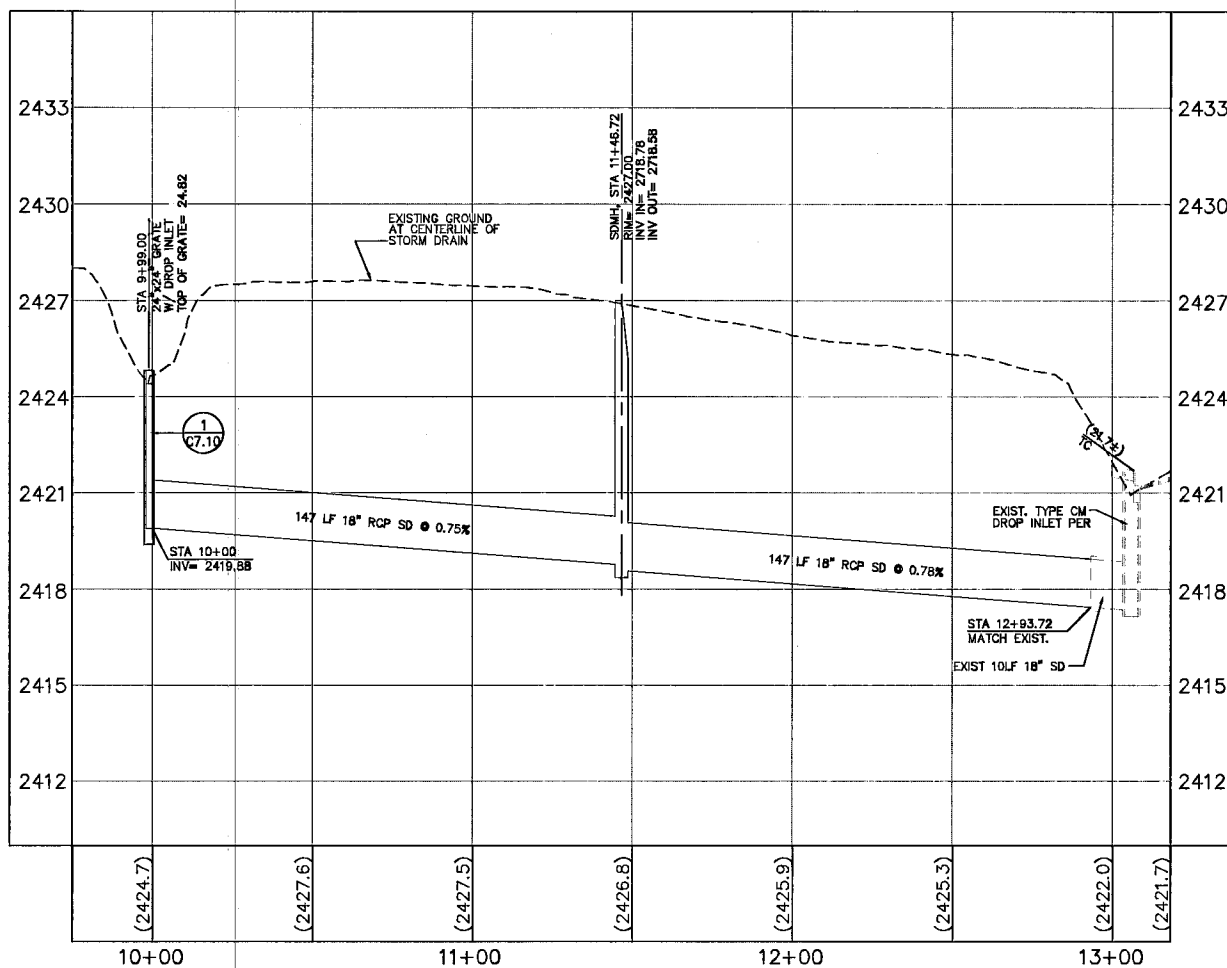


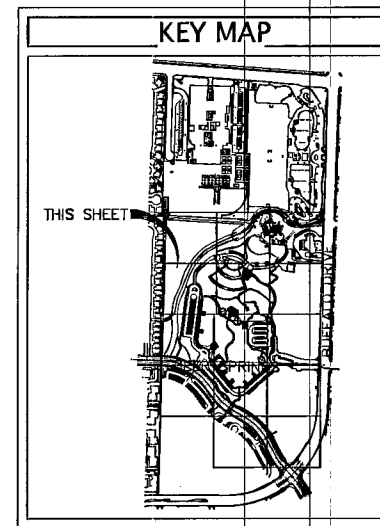
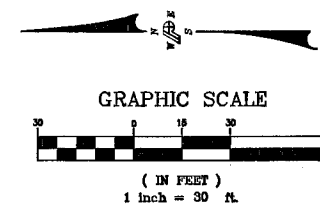
PLAN - 18" STORM DRAIN

SCALE: 1"=30'



PROFILE - 18" STORM DRAIN

SCALE: 1"=3' V



DESCRIPTION	PROPOSED	EXISTING
STORM DRAIN MANHOLE	⊙	⊙
GAS LINE	---	---
STORM DRAIN LINE	====	---
CONTOUR	XXXX	XXXX
ELEVATION	XX.XX	XX.XX
"A" TYPE CURB	---	---
"L" TYPE CURB	---	---
CMU WALL	---	---

CONSTRUCTION NOTES

1. INSTALL DROP INLET PER DETAIL 1 SHEET C7.10
2. INSTALL D₃₀-6" RIP RAP
3. INSTALL SDMH PER DCSWCS SD-1

RECORD DRAWINGS
 ORIGINAL CONSTRUCTION DRAWING
 WAS SIGNED AND SEALED ON
 10/25/06
 BY
 JASON M. CALHOUN
 UNDER LICENSE NO. 17104

THIS RECORD DRAWING HAS BEEN PREPARED IN PART, BASED UPON INFORMATION FURNISHED BY THE GENERAL CONTRACTOR. WHILE THIS INFORMATION IS BELIEVED TO BE RELIABLE, THE DESIGN PROFESSIONAL CANNOT ASSURE ITS ACCURACY, AND THIS IS NOT RESPONSIBLE FOR THE ACCURACY OF THIS RECORD DRAWING OR FOR ANY ERRORS OR OMISSIONS WHICH MAY HAVE BEEN INCORPORATED INTO IT AS A RESULT. THE DESIGN PROFESSIONAL CANNOT AND DOES NOT WARRANT THEIR ACCURACY.

BASIS OF BEARING
 SOUTH 85°49'12" EAST, BEING THE NORTH LINE OF THE NORTHEAST QUARTER (NE 1/4) OF THE NORTHEAST QUARTER (NE 1/4) OF SECTION 21, TOWNSHIP 19 SOUTH, RANGE 80 EAST, M.D.M., AS PER FILE 74, PAGE 30 OF SURVEYS ON FILE AT THE CLARK COUNTY, NEVADA RECORDER'S OFFICE. SAID LINE ALSO BEING THE CENTERLINE OF ELKHORN ROAD.

BENCHMARK
 CITY OF LAS VEGAS RIVET AND ROUND PLATE IN TOP OF CURB, NORTHWEST CORNER OF BUFFALO DRIVE AND FARM ROAD NEAR PT OF BUFFALO DRIVE.
 BM 8LV9018E4 ELEVATION=2416.56 NAVD88

Call before you Dig. 1-800-227-2600

Call before you Dig. 1-702-583-6111

Call before you Dig. 1-702-720-6611

JVZUNINO & ASSOCIATES
 LANDSCAPE ARCHITECTURE
 LAND PLANNING
 3191 South Jones Blvd.
 Las Vegas, Nevada 89146
 Phone (702) 253-5390
 Fax (702) 253-1018
 E-Mail jvz@jvzunino.com

poggemeyer
 design group, inc.
 1000 S. Durkin Ave., Suite 100, Las Vegas, NV 89146

CENTENNIAL HILLS PARK - PHASE 3
 100% Submittal

18" SD PLAN AND PROFILE

STAMP	
OWNER: CITY OF LAS VEGAS DEPARTMENT OF PUBLIC WORKS ARCHITECTURAL SERVICES	
400 EAST STEWART AVENUE LAS VEGAS, NEVADA 89101 PHONE: (702) 259-8535 FAX: (702) 384-8846 TDD: (702) 386-9108	
DRAWN	B. FOOE
FILE	C6.03RCP
DATE	JULY 20, 2006
SCALE	1"=30'
REV. NO.	06.034103
CLV DWG NO.	65065-3
	JULY 20, 2006
DWG NO.	C6.03

119002