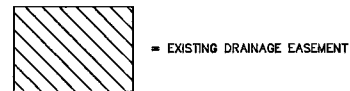
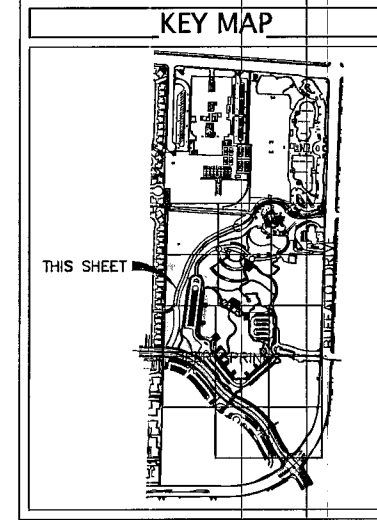


PLAN - CHANNEL

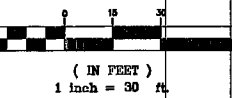
SCALE: 1"=30'



NOTE:
PROPOSED RIP RAP TO MATCH EXISTING RIP RAP
IN EXISTING PHASE 1 CHANNEL PER CLV DWG # 650.65-1



GRAPHIC SCALE



LEGEND

DESCRIPTION	PROPOSED	EXISTING
STORM DRAIN MANHOLE		
GAS LINE		
STORM DRAIN LINE		
CONTOUR		
ELEVATION		
"A" TYPE CURB		
"L" TYPE CURB		
CMU WALL		

CONSTRUCTION NOTES

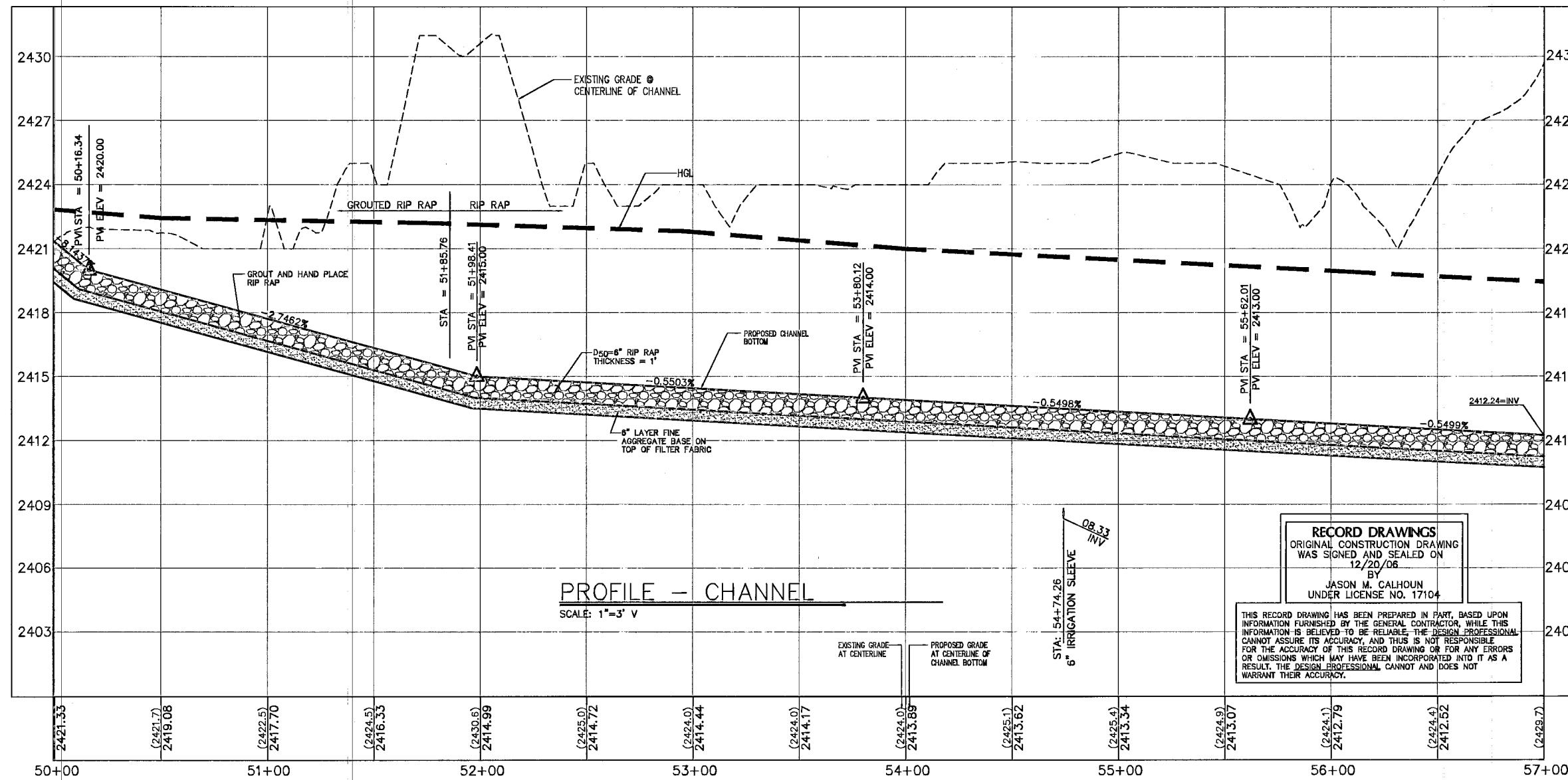
- ①
- ② INSTALL D₉₀=6" RIP RAP

BASIS OF BEARING

SOUTH 85°49'12" EAST, BEING THE NORTH LINE OF THE NORTHEAST QUARTER (NE 1/4) OF THE NORTHEAST QUARTER (NE 1/4) OF SECTION 21, TOWNSHIP 19 SOUTH, RANGE 80 EAST, M.D.M., AS PER FILE 74, PAGE 30 OF SURVEYS ON FILE AT THE CLARK COUNTY, NEVADA RECORDER'S OFFICE. SAID LINE ALSO BEING THE CENTERLINE OF ELKHORN ROAD.

BENCHMARK

CITY OF LAS VEGAS RIVET AND ROUND PLATE IN TOP OF CURB, NORTHWEST CORNER OF BUFFALO DRIVE AND FARM ROAD NEAR PT OF BUFFALO DRIVE.
BM 81V9016E4 ELEVATION=2416.58 NAVD88



PROFILE - CHANNEL

SCALE: 1"=3' V

RECORD DRAWINGS
ORIGINAL CONSTRUCTION DRAWING
WAS SIGNED AND SEALED ON
12/20/06
BY
JASON M. CALHOUN
UNDER LICENSE NO. 17104

THIS RECORD DRAWING HAS BEEN PREPARED IN PART, BASED UPON INFORMATION FURNISHED BY THE GENERAL CONTRACTOR, WHILE THIS INFORMATION IS BELIEVED TO BE RELIABLE, THE DESIGN PROFESSIONAL CANNOT ASSURE ITS ACCURACY, AND THIS IS NOT RESPONSIBLE FOR THE ACCURACY OF THIS RECORD DRAWING OR FOR ANY ERRORS OR OMISSIONS WHICH MAY HAVE BEEN INCORPORATED INTO IT AS A RESULT, THE DESIGN PROFESSIONAL CANNOT AND DOES NOT WARRANT THEIR ACCURACY.



Call before you Dig.
1-702-583-6111
1-800-227-2600

CONSULTANT

J.V. ZUNINO & ASSOCIATES
LANDSCAPE ARCHITECTURE
LAND PLANNING

3191 South Jones Blvd.
Las Vegas, Nevada 89146
Phone (702) 253-8190
Fax (702) 253-1016
E-Mail jvz@jvzunino.com

poggemeyer
design group, inc.
ARCHITECTS • ENGINEERS • LANDSCAPE ARCHITECTS
1000 South Main Street, Suite 1000 • Las Vegas, NV 89101

CENTENNIAL HILLS PARK - PHASE 3
100% Submittal

PLAN AND PROFILE

OWNER: CITY OF LAS VEGAS
DEPARTMENT OF PUBLIC WORKS
ARCHITECTURAL SERVICES

400 EAST STEWART AVENUE
LAS VEGAS, NEVADA 89101
PHONE: (702) 229-6333
FAX: (702) 284-8846
TDD: (702) 286-9108

DRAWN	B. FOOTE
FILE	C6.02.PRF
DATE	JULY 10, 2006
SCALE	1"=30'
NO. NO.	06.1534.03
CLV DWG NO.	650.65-3
DATE	JULY 05/25/06
SHEET NO.	C6.01