

MATCHLINE SEE SHEET D1.02

MATCHLINE SEE BELOW

MATCHLINE SEE ABOVE

MATCHLINE SEE SHEET D1.04

- NOTES:**
- COORDINATE WITH ALL TRADES AND PLANTING AND IRRIGATION WORK.
 - BRING ALL DISCREPANCIES BETWEEN PLANS AND FIELD CONDITIONS TO THE ATTENTION OF THE CONSTRUCTION MANAGER IMMEDIATELY UPON DISCOVERY. DO NOT PROCEED WITH WORK IF DISCREPANCIES OR CONFLICTS ARE DISCOVERED WHEN IT IS OBVIOUS THAT THEY WILL DETRIMENTALLY EFFECT THE PROJECT.


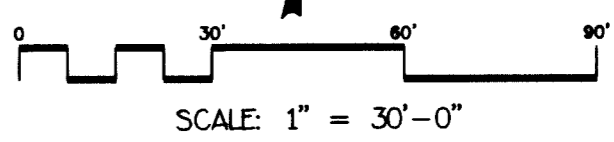
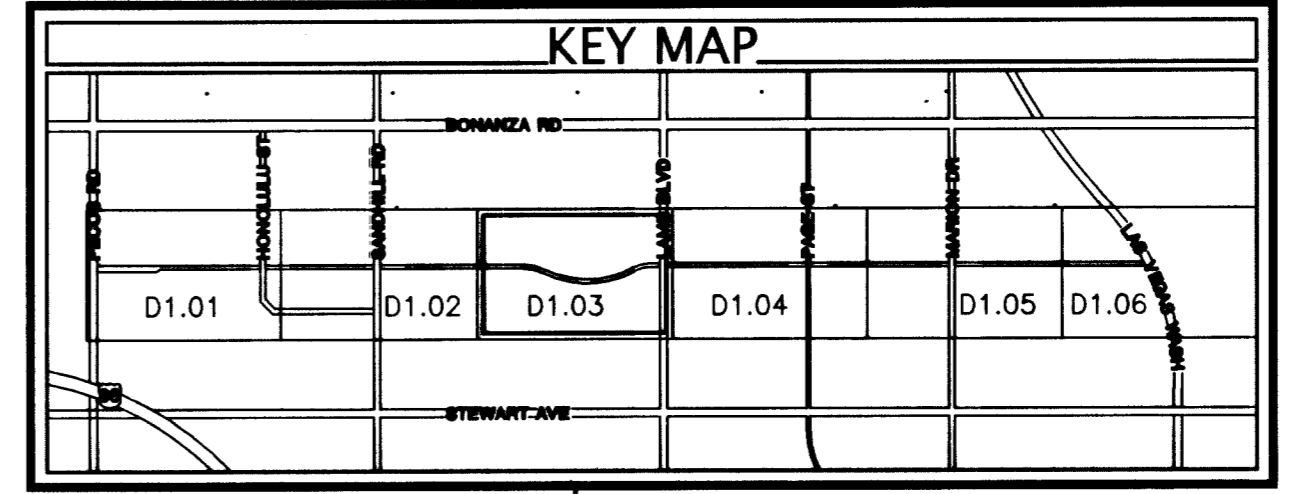
- LEGEND:**
- [EXG] EXISTING BOLLARDS TO REMOVE
 - [EXF] EXISTING FENCE & GATES TO REMOVE
 - [X] REMOVE AND DISPOSE PLANTING IN PATH OF TRAIL. APPLY SYSTEMIC HERBICIDE TO ALL SPROUTS FROM ROOTS AS DIRECTED BY THE CONSTRUCTION MANAGER PER SPECIFICATION SECTION 201
 - [Hatched Box] REMOVE EXISTING CONCRETE RAMP AND REPLACE PER SHEETS DET1.01-DET1.03
 - [Hatched Box] REMOVE EXISTING PAVEMENT FOR TRENCH BACKFILL PER USD NO. 503/504/208
 - [Dashed Line] PROPOSED TRAIL

Call before you Dig
Call before you Overhead

1-702-455-7511
1-702-455-7511

1-702-227-2323
1-702-455-7544

1-800-221-2888
1-702-455-7544



REVISIONS	NO.	DATE	DESCRIPTION	APP'D


DEPARTMENT OF PUBLIC WORKS
400 EAST STEWART
LAS VEGAS, NV 89101
(702) 228-8276

poggemeyer
design group, inc.
engineers • planners • surveyors • landscape architects
2600 North Tropic Way • Las Vegas, NV 89128 • p: 702.256.8100 • f: 702.256.8379

TITLE: CEDAR DRAINAGE TRAIL
CITY OF LAS VEGAS

SHEET: DEMOLITION PLAN

DRAWN BY: BR/TT	07/30/07
DESIGNED BY: BR/TT	07/30/07
CHECKED BY: MK/MNB	07/30/07
PROJECT NO: 05282	SCALE: 1"=30' HORIZ



Sheet
D1.03
5 of 45
CLV DRAWING NO.
676-06