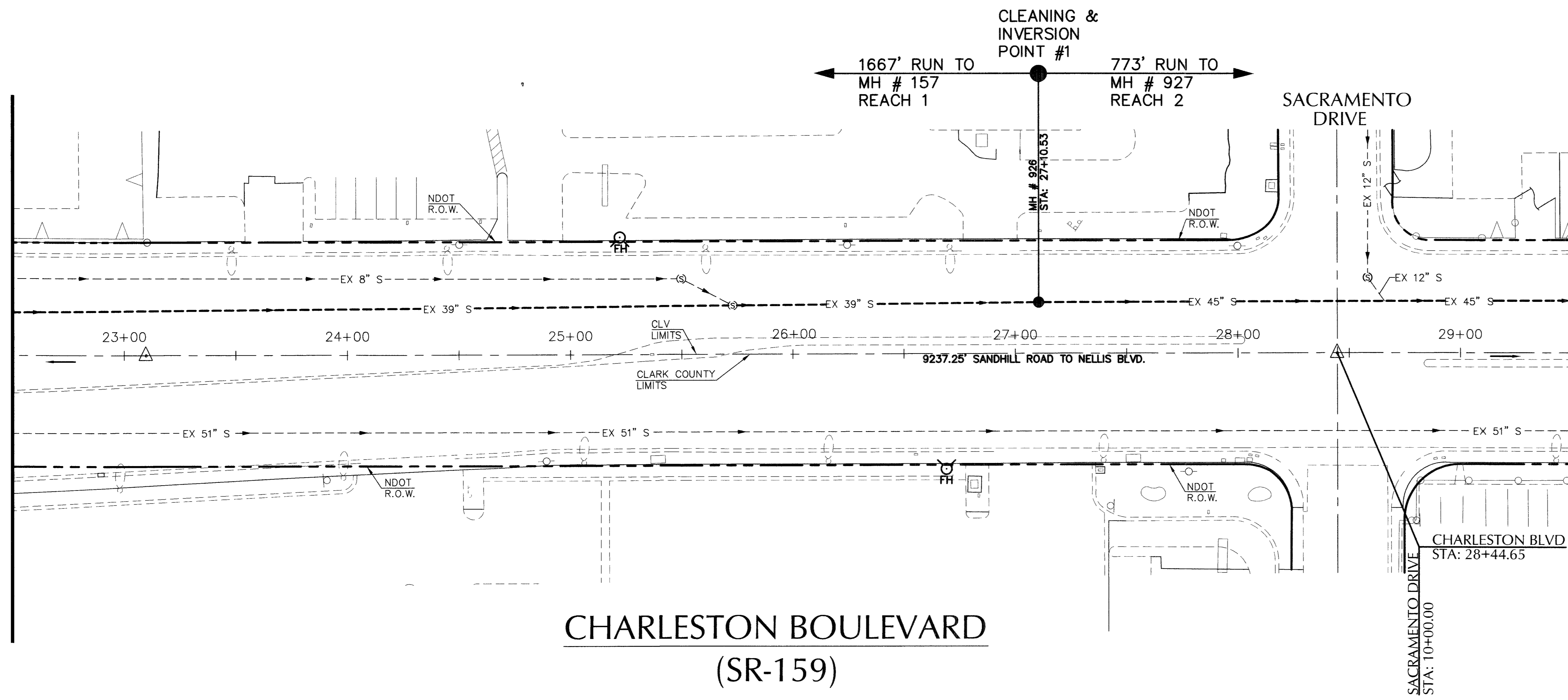
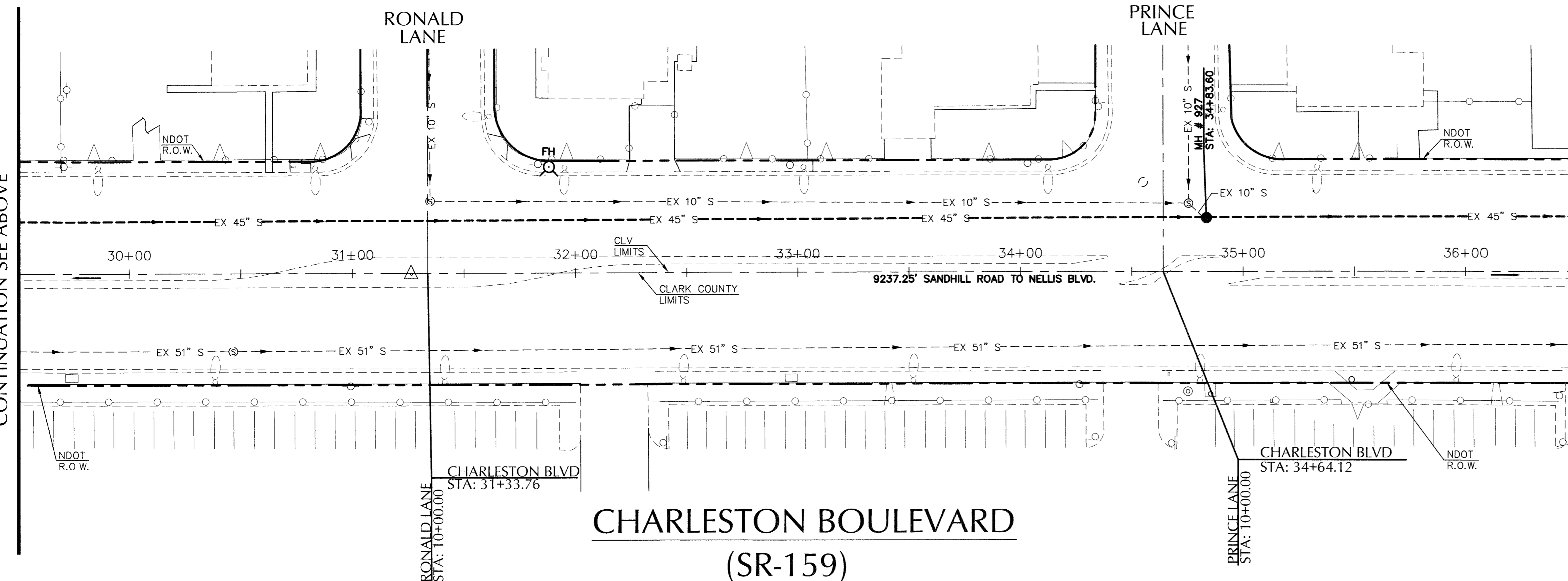


MATCHLINE STA: 22+50.00 FOR CONTINUATION SEE SHEET C16

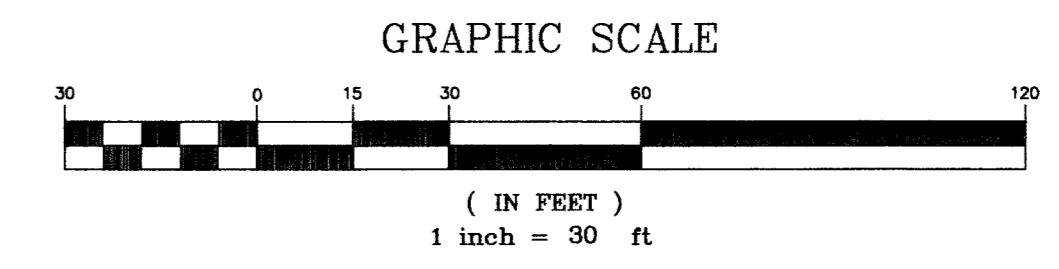
MATCHLINE STA: 29+50.00 FOR CONTINUATION SEE ABOVE



CHARLESTON BOULEVARD (SR-159)



CHARLESTON BOULEVARD (SR-159)



BASIS OF BEARING


N 89°53'41" E BEING THE SOUTH LINE OF SE 1/4, SECTION 31 TO 20S, R 62E, M.D.M., CITY OF LAS VEGAS, CLARK COUNTY NEVADA AS DELINEATED ON THAT CERTAIN RECORD OF SURVEY IN FILE 66 PAGE 52, RECORDED MAY 13, 1993.

BENCHMARK

CITY OF LAS VEGAS DATUM BM CLV 2LV02-32SWS A RIVET AND SQUARE PLATE IN TOP OF CURB @ NE CORNER OF CHARLESTON & LAMB. NAVD 88 ELEVATION 534.458 METERS (1753.47 FEET)

no	description of revisions	date	name

PROJECT NO. 1939 00
 DATE 06-23-03
 DRAWN BY JDM
 DESIGN BY ARS
 CHECKED BY DHM



MARTIN & MARTIN
 CIVIL ENGINEERS
 2101 SOUTH JONES BLVD.
 SUITE 120
 LAS VEGAS, NEVADA 89146
 PHONE (702) 248-8000
 FAX (702) 248-8070
 E-MAIL: MARTMART@VCM.COM

**CHARLESTON BOULEVARD
 SEWER REHABILITATION PLAN
 SANDHILL ROAD TO NELLIS BOULEVARD
 CLEANING & INVERSION POINTS
 STA: 22+50.00 TO STA: 36+50.00**

AVOID CUTTING UNDERGROUND UTILITY LINES. IT'S COSTLY.
 Call before you Dig—
 1-800-227-2600
 UNDERGROUND SERVICE ALERT (U.S.A.)

AVOID OVERHEAD POWER LINE CONTACT
 Call before you OVERHEAD
 1-702-593-6111
 NEVADA POWER ENVIRONMENT AND SAFETY SERVICES DEPARTMENT

MARTIN & MARTIN ASSUMES NO RESPONSIBILITY FOR EXISTING UTILITY LOCATIONS AND ELEVATIONS. THE UTILITIES SHOWN ON THIS DRAWING HAVE BEEN PLOTTED FROM THE BEST AVAILABLE INFORMATION. IT IS, HOWEVER, THE CONTRACTOR'S RESPONSIBILITY TO FIELD VERIFY THE LOCATION AND ELEVATION OF ALL UTILITIES PRIOR TO THE COMMENCEMENT OF ANY CONSTRUCTION. CONTRACTOR TO FIELD VERIFY ALL EXISTING SITE CONDITIONS PRIOR TO CONSTRUCTION. IF A CONFLICT EXISTS BETWEEN WHAT IS SHOWN ON THESE DRAWINGS AND WHAT EXISTS IN THE FIELD, THE CONTRACTOR IS TO NOTIFY THE ARCHITECT OR ENGINEER IMMEDIATELY.

sheet
C17
 SHEET 17 OF 45
 drawing number
 307-V841