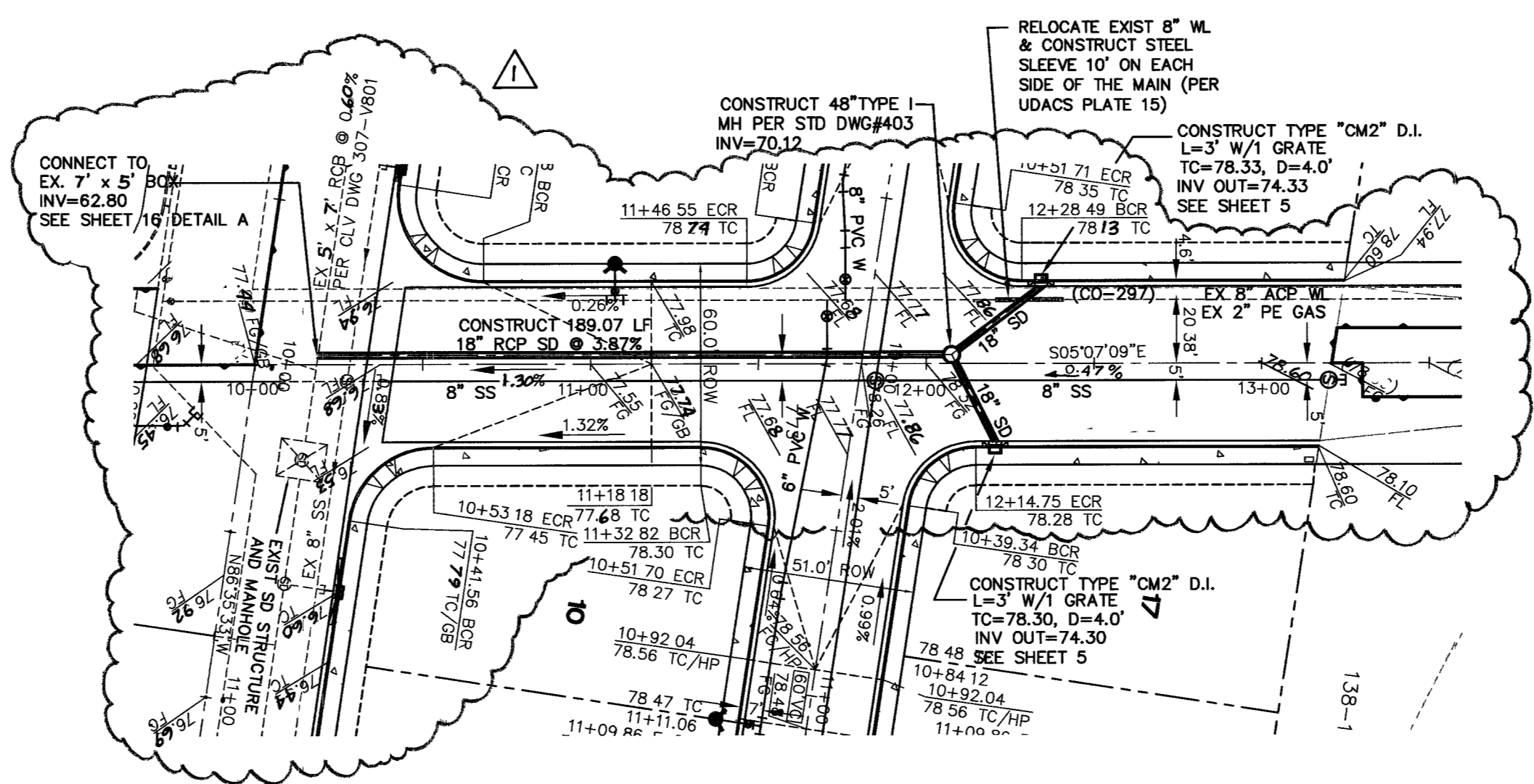
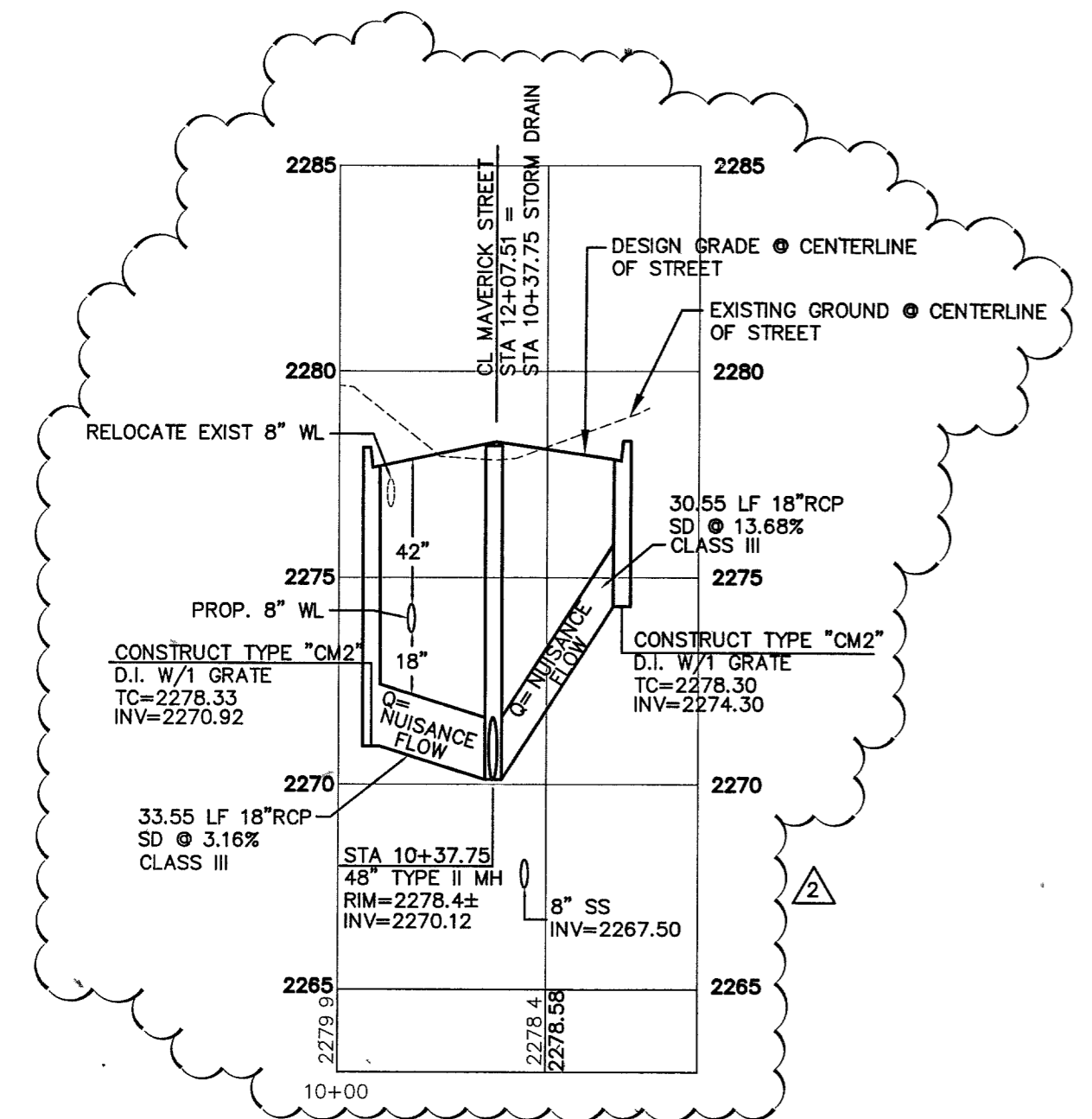
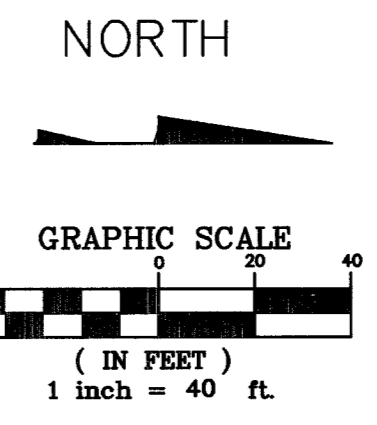
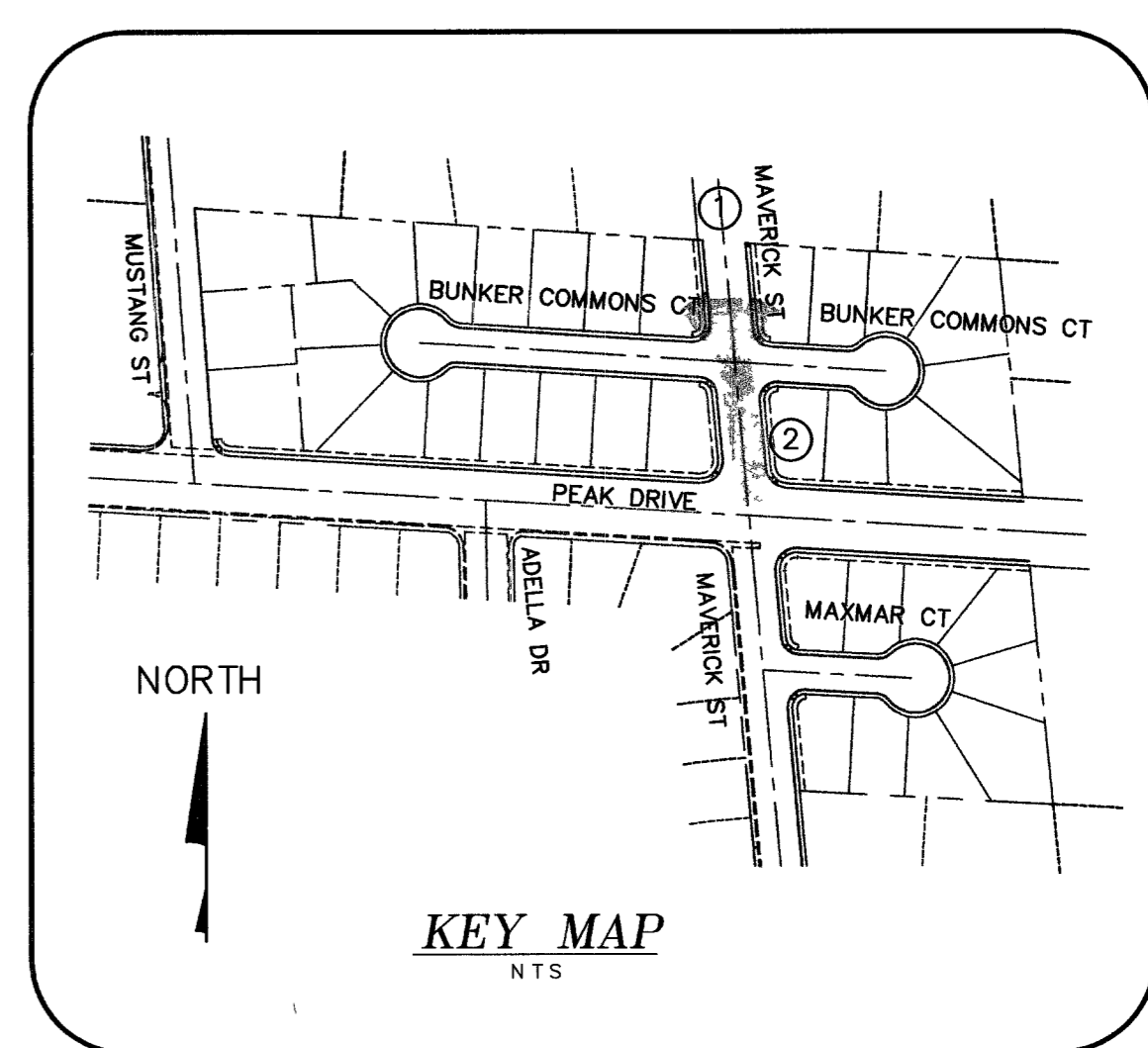


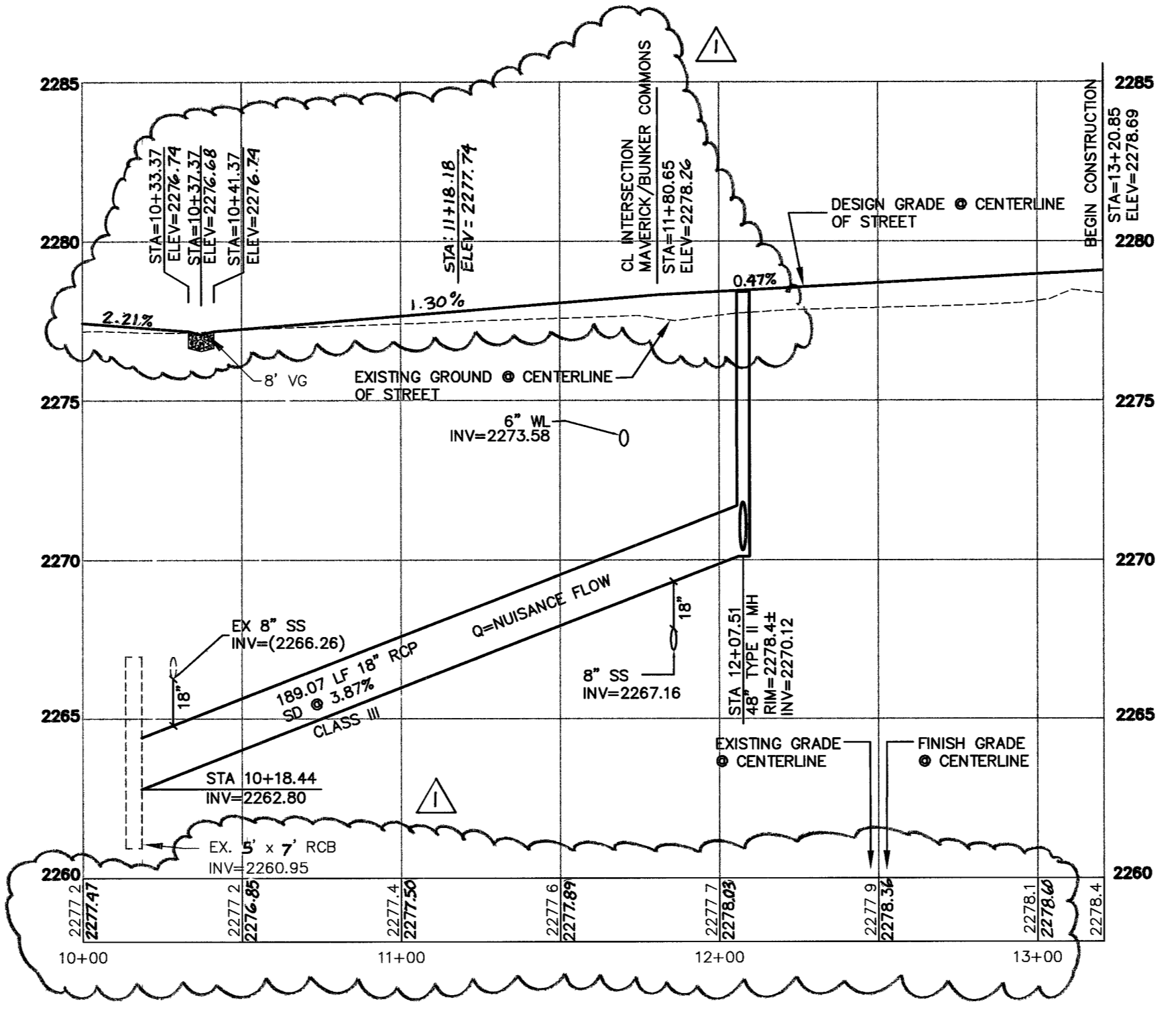
(PUBLIC)
MAVERICK STREET STORM DRAIN - PLAN ①
HORIZONTAL: 1"=40'



(PUBLIC)
MAVERICK STREET STORM DRAIN - PLAN ②
HORIZONTAL: 1"=40'



MAVERICK STREET STORM DRAIN - PROFILE ①
HORIZONTAL: 1"=40'
VERTICAL: 1"=4'



MAVERICK STREET STORM DRAIN - PROFILE ②
HORIZONTAL: 1"=40'
VERTICAL: 1"=4'

BASIS OF BEARING
NORTH 04°13'42" WEST, BEING THE CENTERLINE OF MUSTANG ROAD,
THE WEST LINE OF THE NW 1/4 OF THE NE 1/4 OF THE SW 1/4 OF THE
NE 1/4 OF SECTION 14, TOWNSHIP 20 SOUTH, RANGE 60 EAST, M.D.M.,
AS SHOWN ON PARCEL MAP FILE 13, PAGE 23, CLARK COUNTY, NEVADA.

BENCHMARK
PROJECT DATUM: NORTH AMERICAN VERTICAL DATUM OF 1988 (NAVD88)
CITY OF LAS VEGAS BENCHMARK: #725, 6LV00 14SE6
ELEVATION: 694.8878 METERS (2279.81 FEET)
RIVET & PLATE IN TOP OF CURB ON THE WEST SIDE OF MAVERICK STREET
CARTIER

APPROVALS
Robert J. Morgan
LAS VEGAS VALLEY WATER DISTRICT
PROJ. 29146
H-101958
DATE: 9/23/04

DISCLAIMER NOTE
AVOID HITTING UNDERGROUND UTILITY LINES. IT'S COSTLY.
Call before you Dig
1-800-227-2600
UNDERGROUND SERVICE (USA)
AVOID OVERHEAD POWER LINES CONTACT.
Call before you Overhead
1-702-227-2929
NEVADA POWER OVERHEAD AND SAFETY SERVICES DEPARTMENT
AVOID HITTING UNDERGROUND TRAFFIC SIGNAL SYSTEMS AND STREET LIGHT SYSTEM COMPONENTS.
Call before you UnderGround
1-702-455-7511
CLARK COUNTY TRAFFIC SIGNALS AND STREET LIGHTS DEPARTMENT
LAS VEGAS AREA COMPUTERIZED TRAFFIC SYSTEM

UTILITY LOCATIONS SHOWN HEREON ARE APPROXIMATE ONLY. IT SHALL BE THE CONTRACTOR'S RESPONSIBILITY TO DETERMINE THE EXACT HORIZONTAL AND VERTICAL LOCATION OF ALL EXISTING UNDERGROUND OR OVERHEAD UTILITIES PRIOR TO COMMENCING CONSTRUCTION. NO REPRESENTATION IS MADE THAT ALL EXISTING UTILITIES ARE SHOWN HEREON. THE ENGINEER ASSUMES NO RESPONSIBILITY FOR UTILITIES NOT SHOWN OR UTILITIES NOT SHOWN IN THEIR PROPER LOCATION.

PROJ NO: 607.001N
DESIGN: DL
DATE: FEB. 2004
SCALE: AS SHOWN
CADFILE:
PROFESSOR OF ENGINEERING
DENNIS L. ATWOOD
No. 87
STAMP DATE: 9/24/04
EXP. DATE: 12/31/04
8395 W. SUNSET ROAD
Suite 100
Las Vegas, NV 89113
Tel: 702-690-0572
Fax: 702-307-4222
Web: trcsolutions.com
TRC
Customer-Focused Solutions
BV Engineering Nevada
OWNER/DEVELOPER
SF INVESTMENTS
4511 W. CHEYENNE BLVD.
N. LAS VEGAS, NEVADA 89032
TEL: 702-873-7773
BUNKER COMMONS
MAVERICK ST. STORM DRAINS
STORM DRAINS 1 AND 2
SHEET
17
OF 17 SHTS
PROJECT ID
10714843

G:\607.001N Bunker Commons\Proj\03\PROFILES.dwg, d:\hitehead Mon, 20 Sep 2004 - 2:18pm

7399960 78212 08 88913