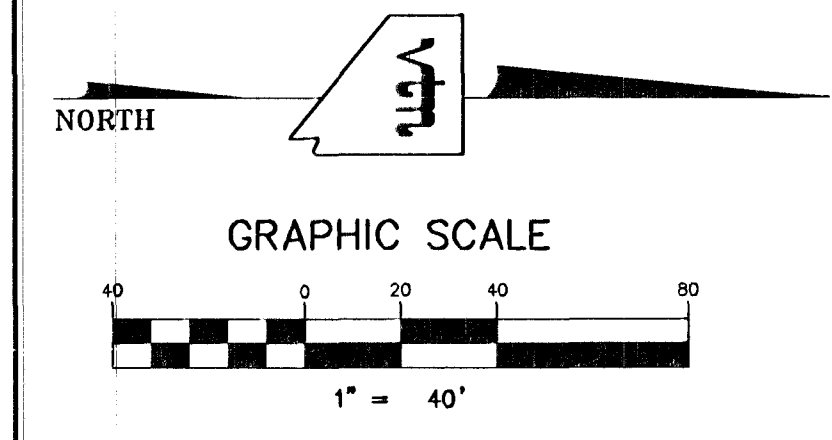
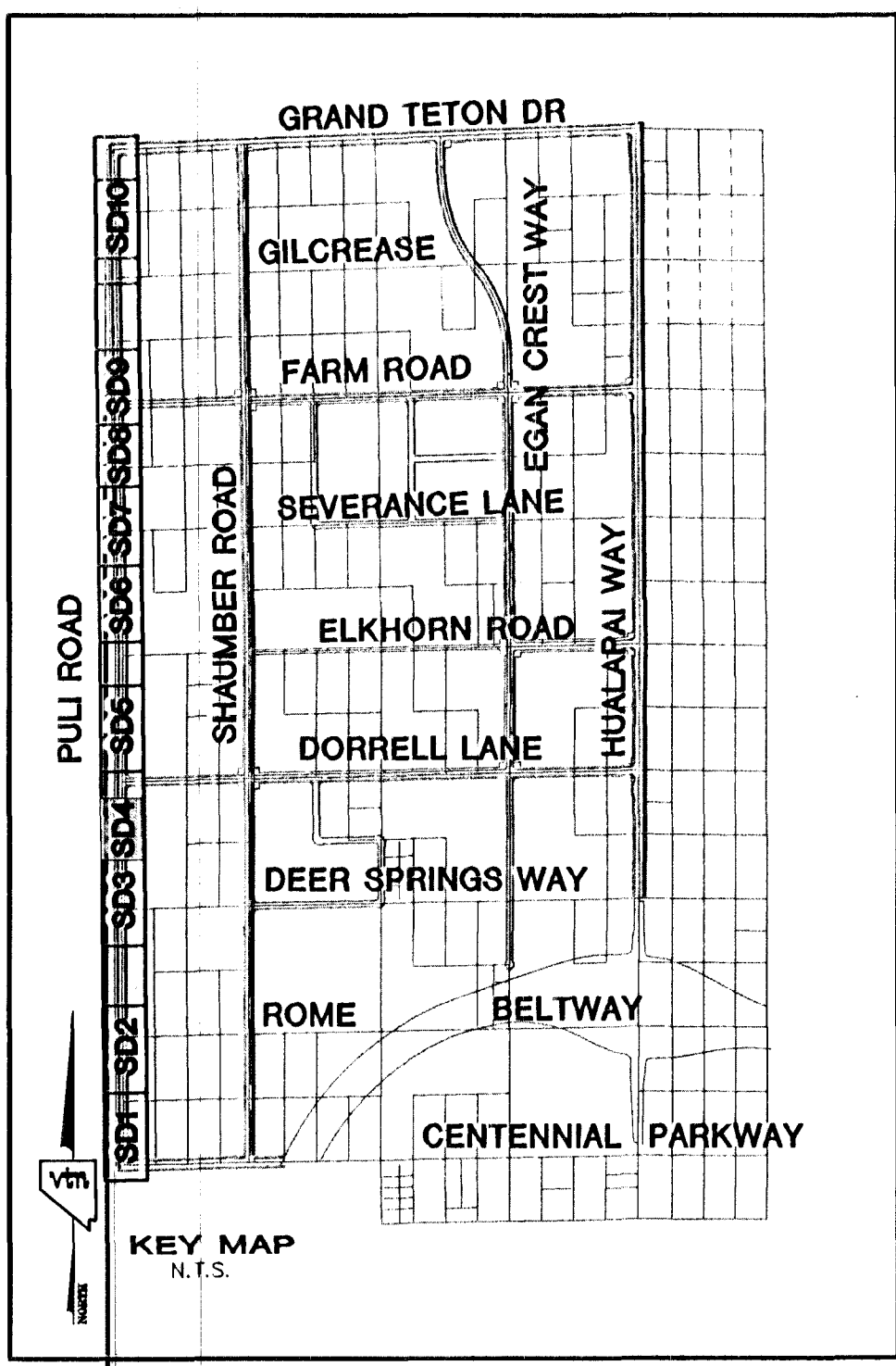
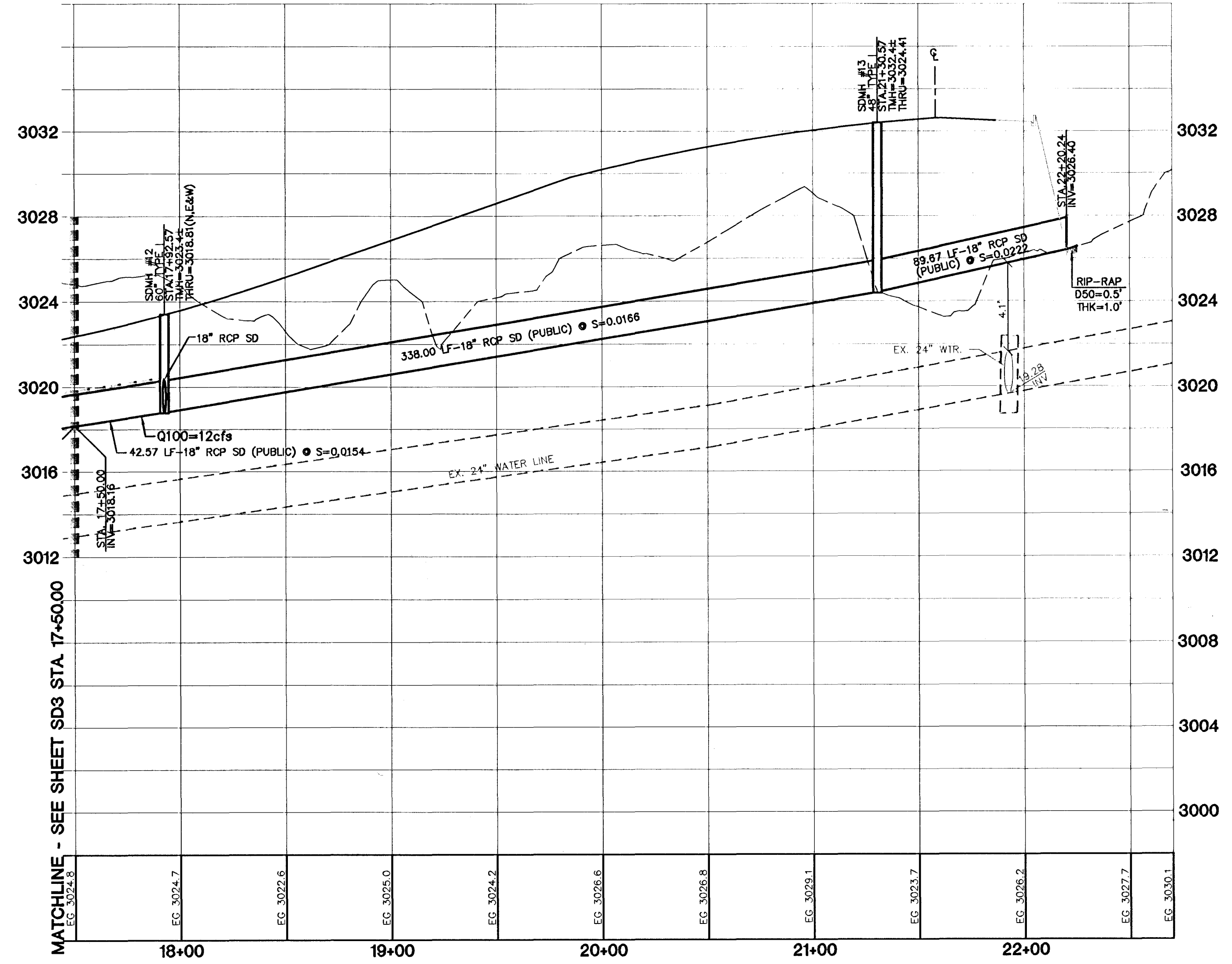



PULI ROAD
(PUBLIC R.O.W.)



CONTRACTOR NOTE
CONTRACTOR SHALL VERIFY HORIZONTAL AND VERTICAL LOCATION OF EXISTING UTILITIES AND NOTIFY THE DESIGN ENGINEER IMMEDIATELY OF ANY DISCREPANCIES PRIOR TO CONSTRUCTION.



"I CERTIFY THAT THIS PLAN IS IN CONFORMANCE WITH THE APPROVED DRAINAGE STUDY ON FILE AT CITY OF LAS VEGAS FOR THIS PROJECT." #D53617
DANIEL J. HOOD NO. 12811 DATE 7/14/12

CLARK COUNTY DEPARTMENT OF DEVELOPMENT SERVICES
Acceptance of plans for filing 7/12/12
By: *Jack B. Johnson*
Approval of these plans for filing shall not be construed to be a permit for or an approval of any violation of any of the provisions of the state or county laws and/or specifications. Clark County shall be held free from damages which may result from the construction of the improvements from the engineering design depicted herein.
NOTE: Power poles and/or other existing facilities not in proper location based on proposed improvements shown hereon will be re-located at no expense to Clark County.

Call before you Underground
1-702-455-7511
CLARK COUNTY TRAFFIC OPERATIONS AND
1-702-229-6611
FREEWAY AND ARTERIAL SYSTEM OF TRANSPORTATION

Call before you Dig
1-800-227-2600

Call before you Overhead
1-702-227-2929

BASIS OF BEARINGS
THE BASIS OF BEARINGS FOR THIS PROJECT IS NORTH 00°08'16" EAST BEING THE EAST LINE OF THE NORTHWEST QUARTER (NE 1/4) OF THE SECTION 24, TOWNSHIP 19 SOUTH, RANGE 59 EAST, M.D.M., CLARK COUNTY, NEVADA, AS SHOWN ON A RECORD OF SURVEY ON FILE IN THE CLARK COUNTY, NEVADA, RECORDER'S OFFICE IN FILE 123 AT PAGE 32.

PROJECT BENCHMARK
PROJECT DATUM: NORTH AMERICAN VERTICAL DATUM OF 1988 (NAVD88)
CLARK COUNTY VERTICAL CONTROL: 1000-6N8
NAVD88 ELEVATION: 787.794 METERS (2584.62 FEET)

RIVET AND SQUARE ALUMINUM PLATE IN A CONCRETE CYLINDER, LOCATED 25' SOUTH & 50' EAST OF GRAND CANYON DRIVE AND RED COACH AVENUE, 1' WEST OF ELECTRICAL VAULT.

CITY OF LAS VEGAS BENCHMARK
DATUM: NORTH AMERICAN VERTICAL DATUM OF 1988 (NAVD88)
CITY OF LAS VEGAS BENCHMARK: BLV99-13SES
NAVD88 ELEVATION: 849.606 METERS (2853.03 FEET)

RIVET AND PLATE IN CONCRETE CYLINDER NW CORNER OF HUALAPAI AND ELKHORN

NOTE: ADD 0.34' TO ABOVE CITY OF LAS VEGAS BENCHMARK BLV99-13SES TO MATCH ORIGINAL PROJECT BENCHMARK, CLARK COUNTY BENCHMARK 1000-6N8 (2584.62 FEET) AS SHOWN ON RECORD OF SURVEY FILE 124 PAGE 94.

HTE# 06-42792

7				
6				
5				
4	3	8/1/11	JDS	REMOVE AC PAVEMENT
3	2			
2	1			
1				
REV	DATE	BY		

CLIFFS EDGE LLC
126 CLIFF EDWARDS PARKWAY, SUITE 290
LAS VEGAS, NEVADA 89128
(702) 777-1221

CITY OF LAS VEGAS, NEVADA
2727 SOUTH RAINBOW BOULEVARD LAS VEGAS, NEVADA 89146-5148
PH. (702) 873-7550 FAX (702) 362-2587

nevada
CONSULTING ENGINEERS • PLANNERS • LAND SURVEYORS

STORM DRAIN PLAN & PROFILE
PULI ROAD
STA. 17+50.00 TO 22+20.24

CLIFFS EDGE / PROVIDENCE
PULI ROAD - PHASE I

DRAWN BY:	JULY, 04'
DESIGNED BY:	JULY, 04'
CHECKED BY:	JULY, 04'
PROJECT NO.:	SCALE: 1"=40' HORIZ. 1"=4' VERT.

EXPIRES 06-30-07

PROFESSIONAL ENGINEER - STATE OF NEVADA
DANIEL J. HOOD
NO. 12811
CIVIL
1/7/12

SHEET
SD4
19 OF 40 SHEETS
DRAWING NO.

8571021 2012-227