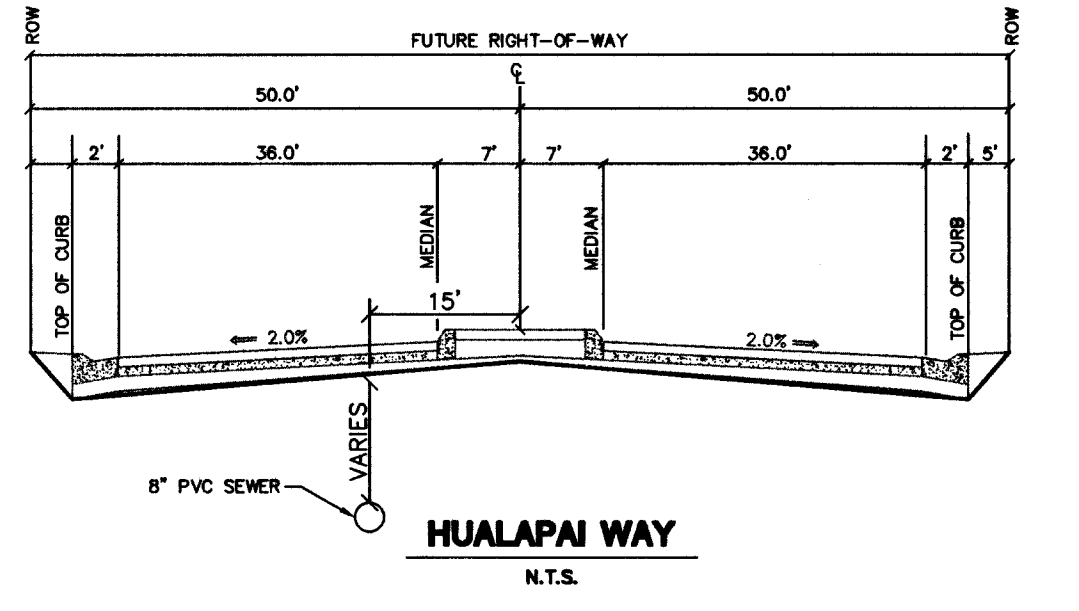
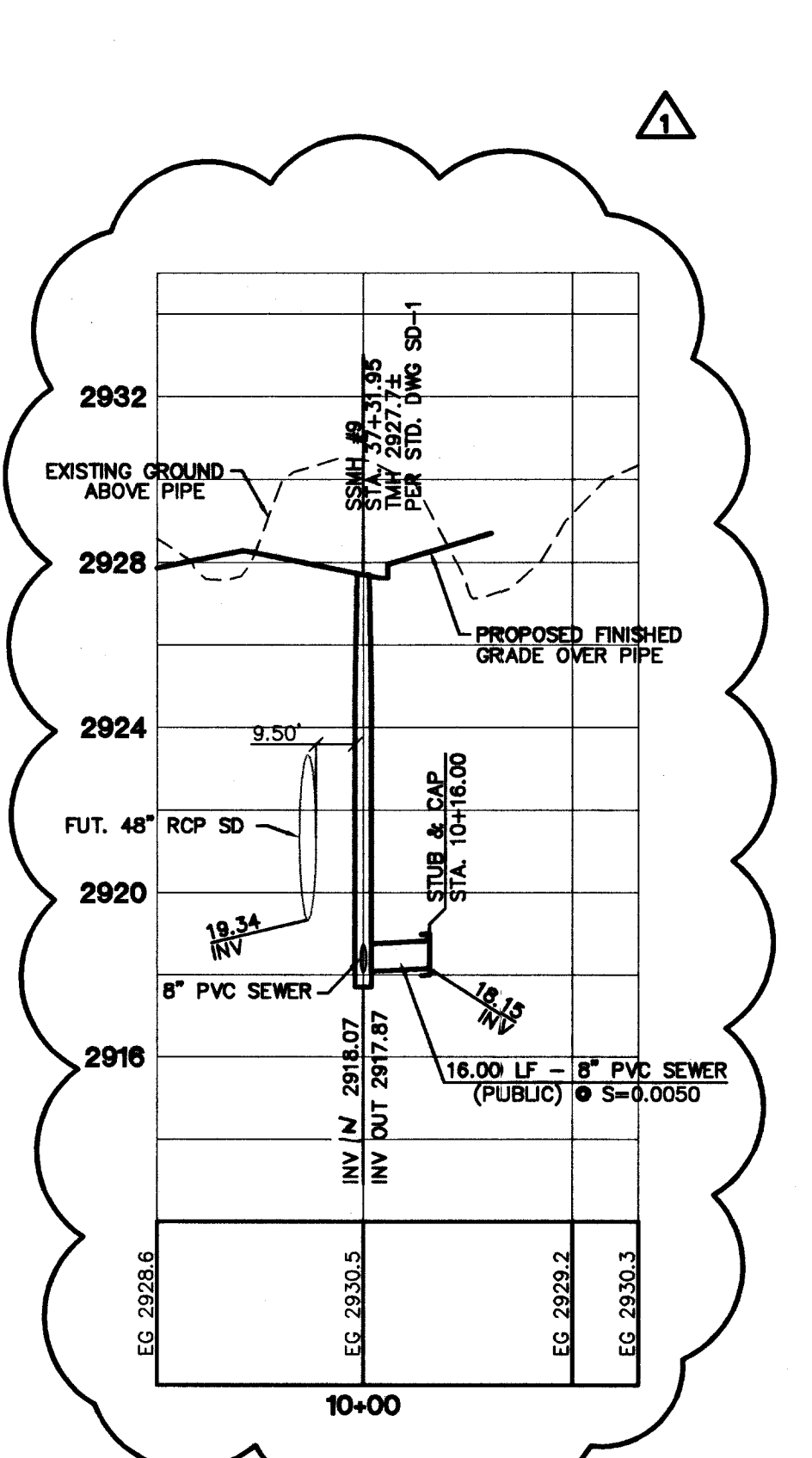
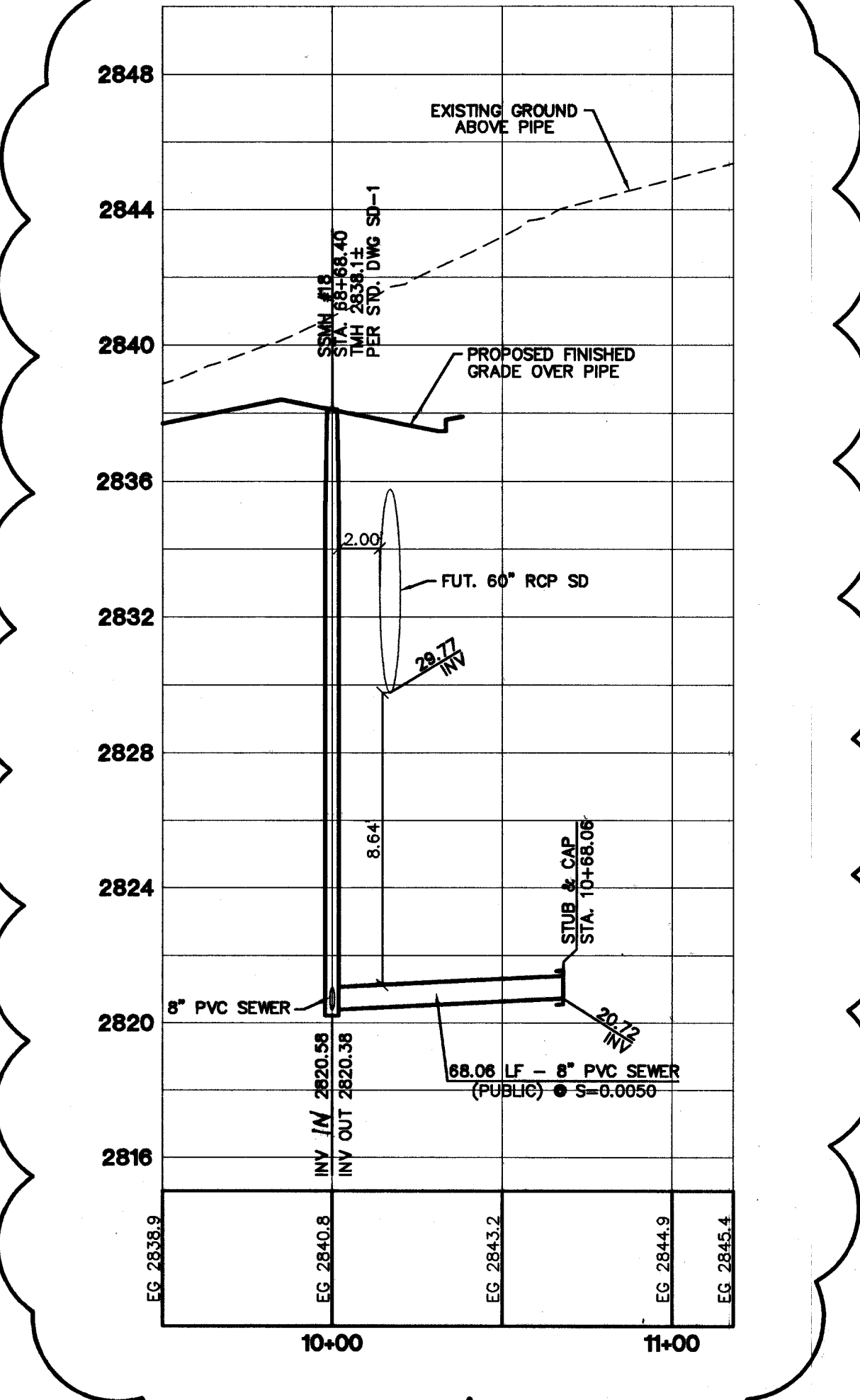
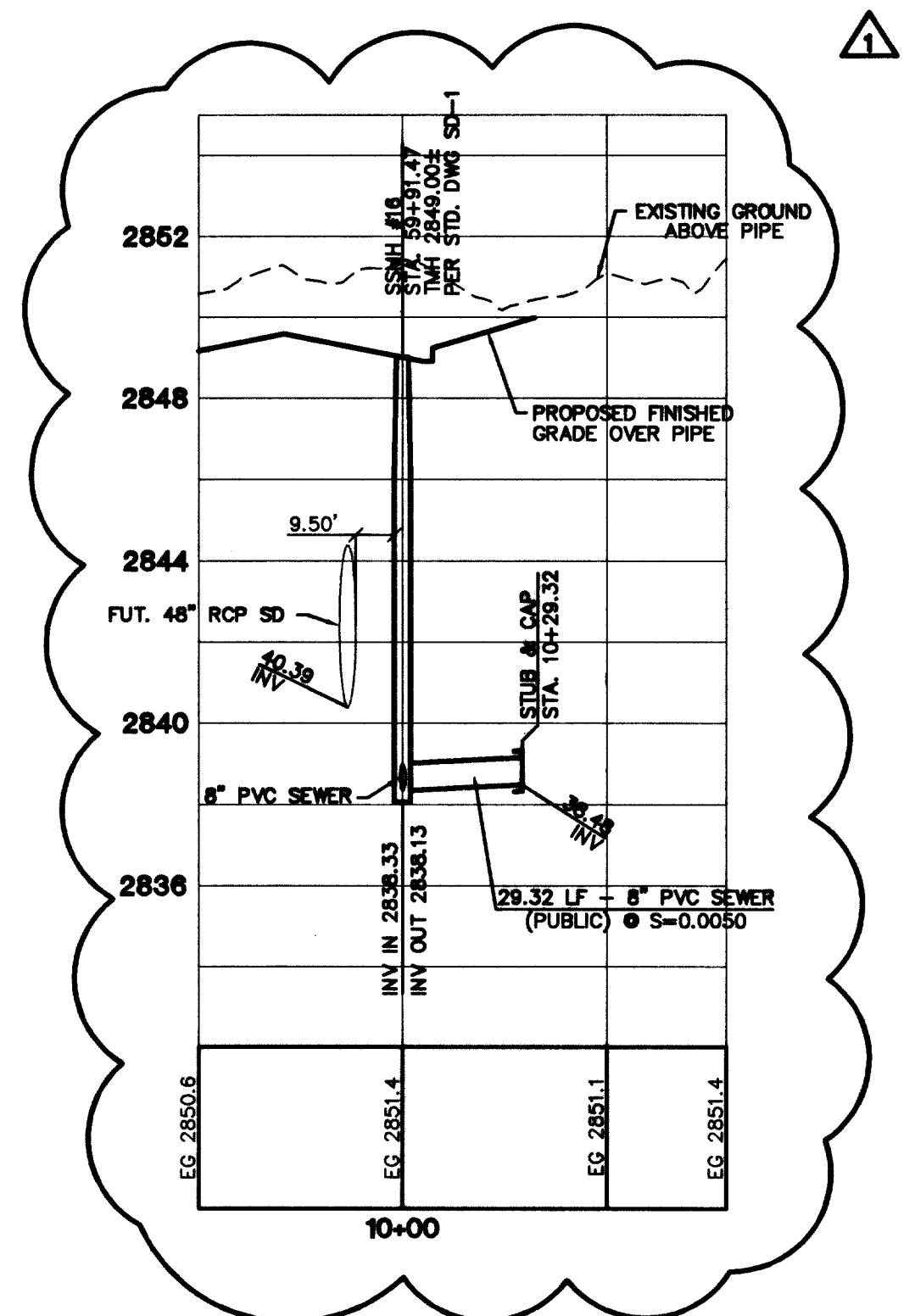


**LATERAL #7  
DORRELL LANE  
(PUBLIC STREET)**

**LATERAL #8  
HUALAPAI WAY  
(PUBLIC STREET)**

**LATERAL #9  
DORRELL LANE  
(PUBLIC STREET)**



**Call before you Underground**  
1-702-455-7511  
CLARK COUNTY TRAFFIC OPERATIONS  
AND  
1-702-229-6611  
LAS VEGAS AREA COMPUTERIZED TRAFFIC SYSTEM

**Call before you Dig**  
1-800-227-2600

**Call before you Overhead**  
1-702-593-6111

**BASIS OF BEARINGS**  
THE BASIS OF BEARINGS FOR THIS PROJECT IS NORTH 00°08'16" EAST BEING THE EAST LINE OF THE NORTHWEST QUARTER (NE 1/4) OF THE SECTION 24, TOWNSHIP 19 SOUTH, RANGE 59 EAST, M.D.M., CLARK COUNTY, NEVADA, AS SHOWN ON A RECORD OF SURVEY ON FILE IN THE CLARK COUNTY, NEVADA, RECORDER'S OFFICE IN FILE 123 AT PAGE 32.

**PROJECT BENCHMARK**  
PROJECT DATUM: NORTH AMERICAN VERTICAL DATUM OF 1988 (NAVD88)  
CLARK COUNTY VERTICAL CONTROL: 1000:6N6  
NAVD88 ELEVATION: 787.794 METERS (2584.62 FEET)


RIVET AND SQUARE ALUMINUM PLATE IN A CONCRETE CYLINDER, LOCATED 25' SOUTH & 50' EAST OF GRAND CANYON DRIVE AND RED COACH AVENUE, 1' WEST OF ELECTRICAL VAULT.

**CITY OF LAS VEGAS BENCHMARK**  
DATUM: NORTH AMERICAN VERTICAL DATUM OF 1988 (NAVD88)  
CITY OF LAS VEGAS BENCHMARK: 8LV99:13SES  
NAVD88 ELEVATION: 869.606 METERS (2853.03 FEET)

RIVET AND PLATE IN CONCRETE CYLINDER NW CORNER OF HUALAPAI AND ELKHORN

NOTE: ADD 0.34' TO ABOVE CITY OF LAS VEGAS BENCHMARK 8LV99:13SES TO MATCH ORIGINAL PROJECT BENCHMARK, CLARK COUNTY BENCHMARK 1000-6N6 (2584.62 FEET) AS SHOWN ON RECORD OF SURVEY FILE 124 PAGE 94.

**CONTRACTOR NOTE:**  
CONTRACTOR SHALL VERIFY HORIZONTAL AND VERTICAL LOCATION OF EXISTING UTILITIES AND NOTIFY THE DESIGN ENGINEER IMMEDIATELY OF ANY DISCREPANCIES PRIOR TO CONSTRUCTION.



63269

7	6	5	4	3	2
REVISION	DATE	BY	REASON		
	8/31/04		ADD LATERAL FOR POD DEVELOPMENT.		

**CLIFFS EDGE LLC**  
3485 CLIFF SHADOWS PARKWAY, SUITE 200  
LAS VEGAS, NEVADA 89128  
(702) 777-1221

**CITY OF LAS VEGAS, NEVADA**  
2727 SOUTH RAINBOW BOULEVARD LAS VEGAS, NEVADA 89146-5148  
PH: (702) 873-7500 FAX: (702) 362-2597

**SEWER PLAN AND PROFILE  
HUALAPAI WAY  
LATERAL #7, #8, #9**

**CLIFFS EDGE / PROVIDENCE  
DORRELL LANE  
SEWER IMPROVEMENTS**

DRAWN BY: MARCH '04  
DESIGNED BY: MARCH '04  
CHECKED BY: MARCH '04  
PROJECT NO.: 5989

SCALE: 1"=40' HORIZ.  
1"=4' VERT.

EXPIRES 06-30-05

**PROFESSIONAL ENGINEER STATE OF NEVADA**  
DANIEL J. HOOD  
NO. 12811  
CIVIL

**SHEET  
13 OF 13 SHEETS**

DRAWING NO. 107Y-4816-05-1