

**PROJECT BENCHMARK**

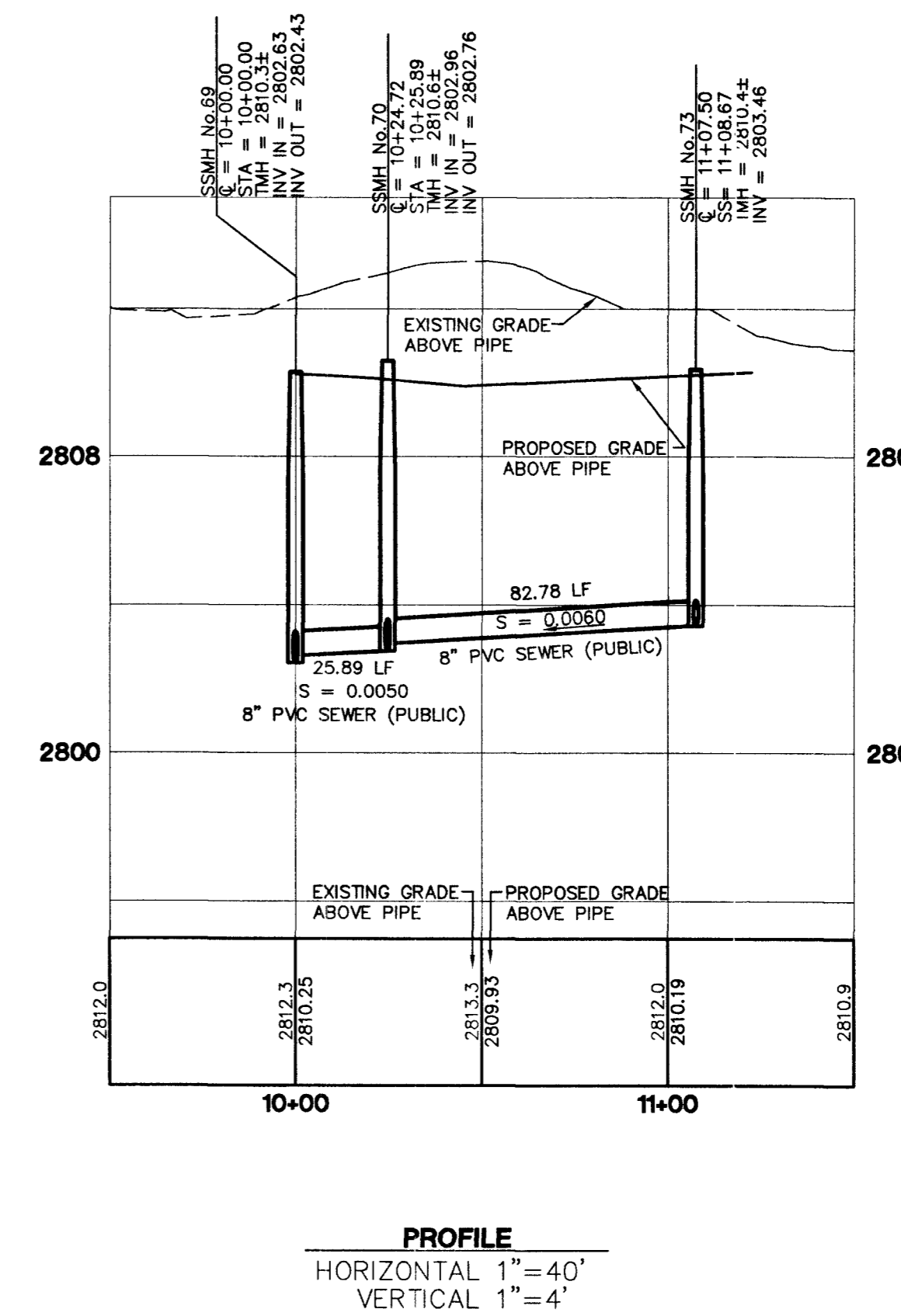
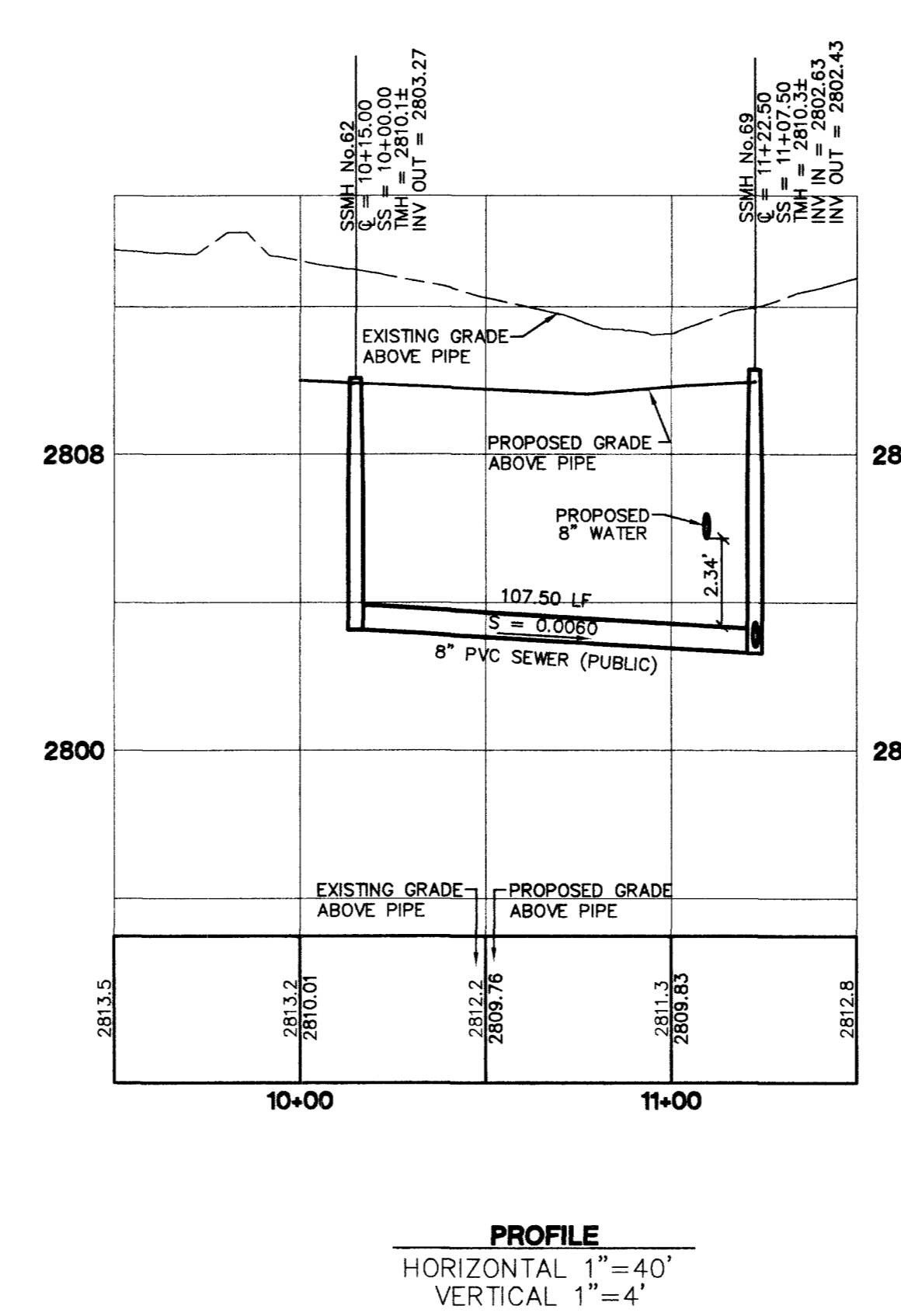
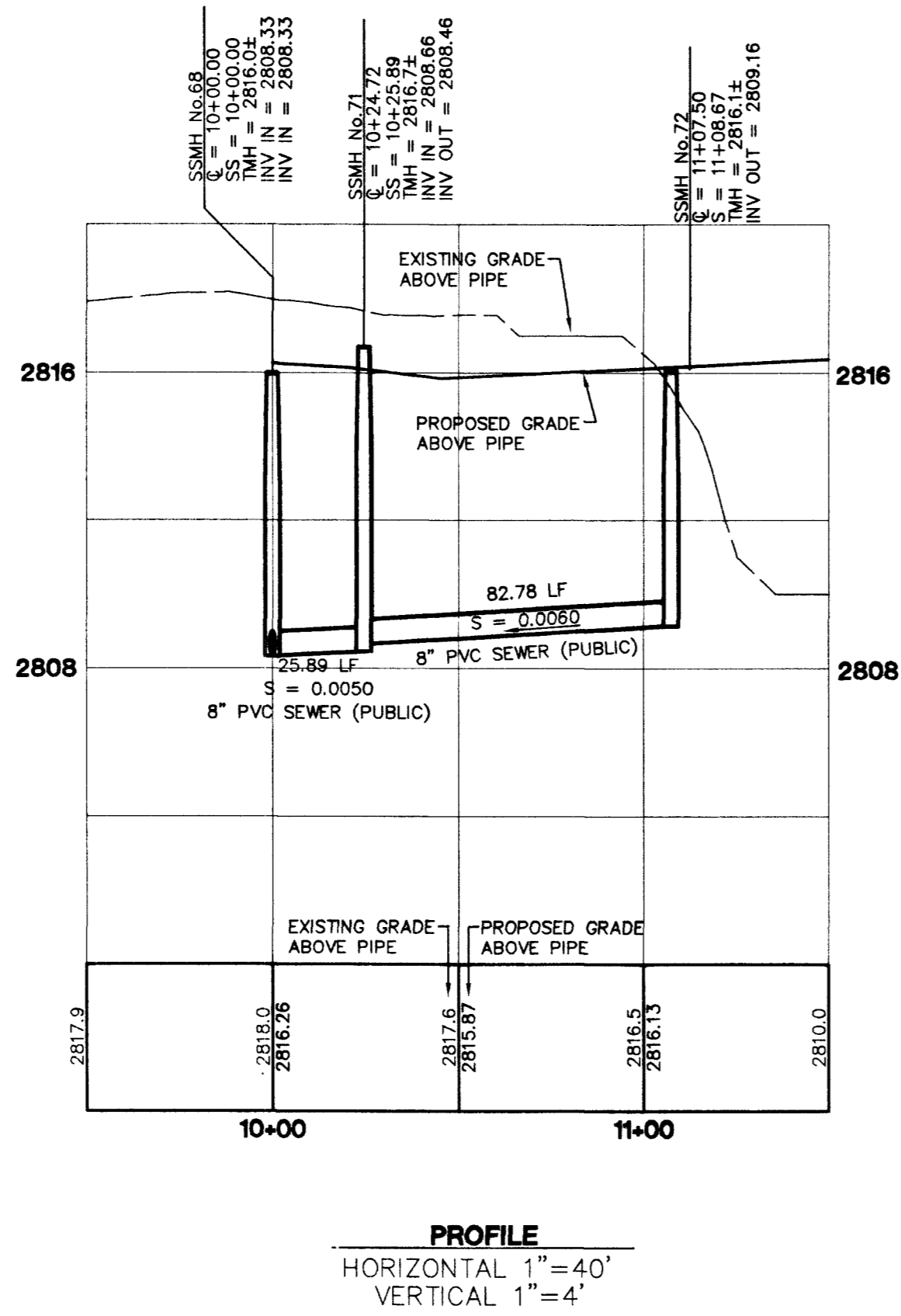
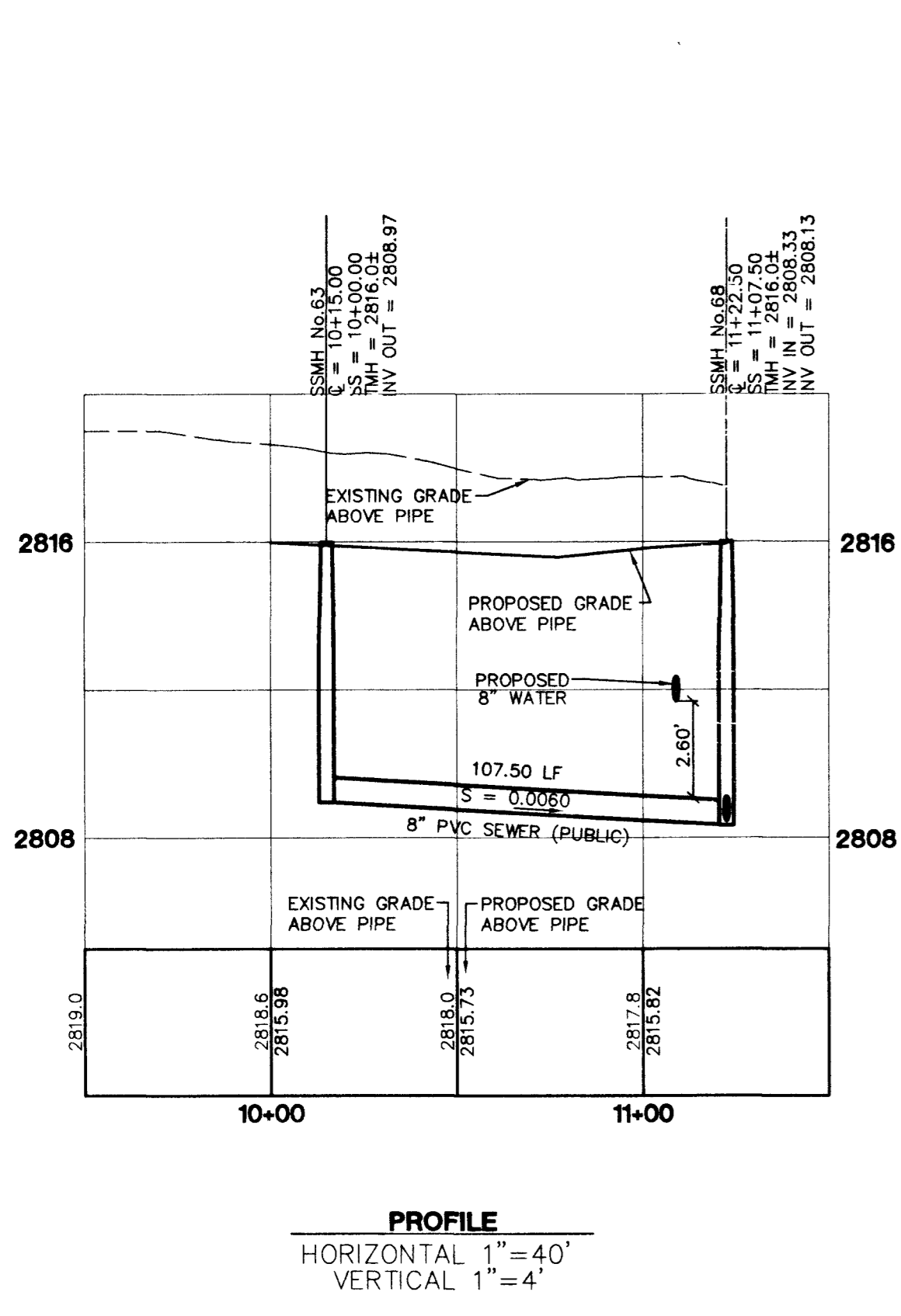
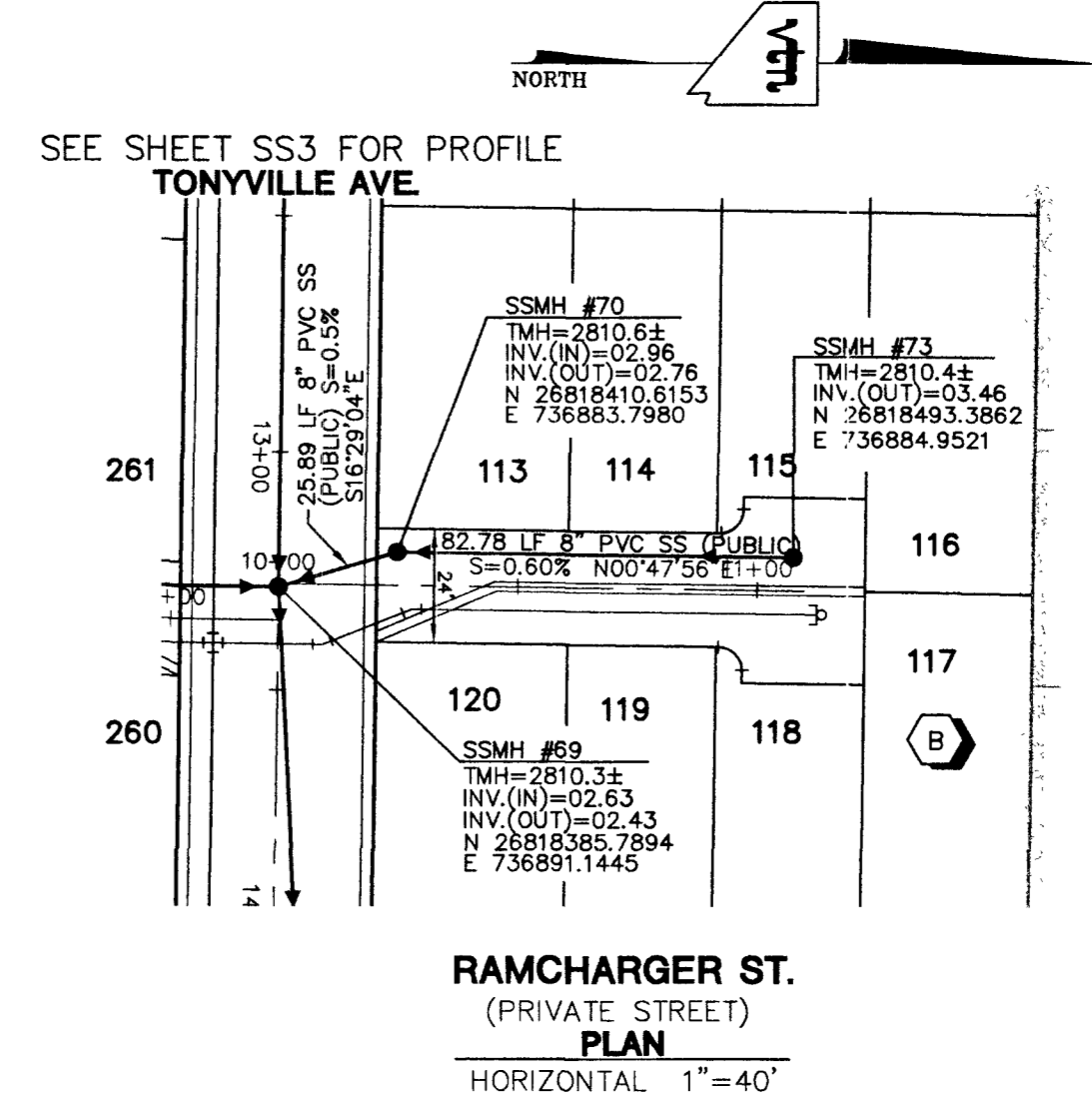
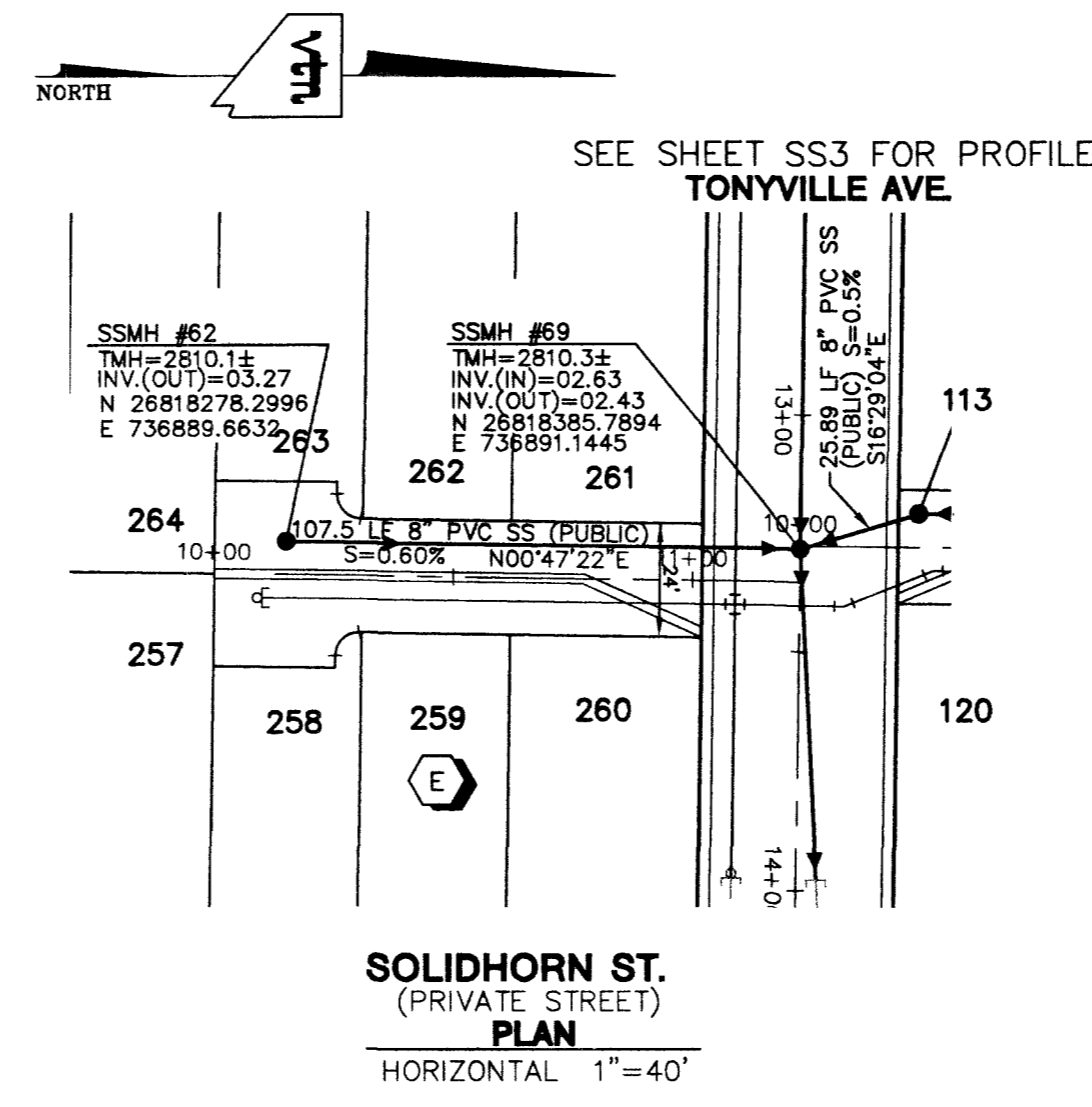
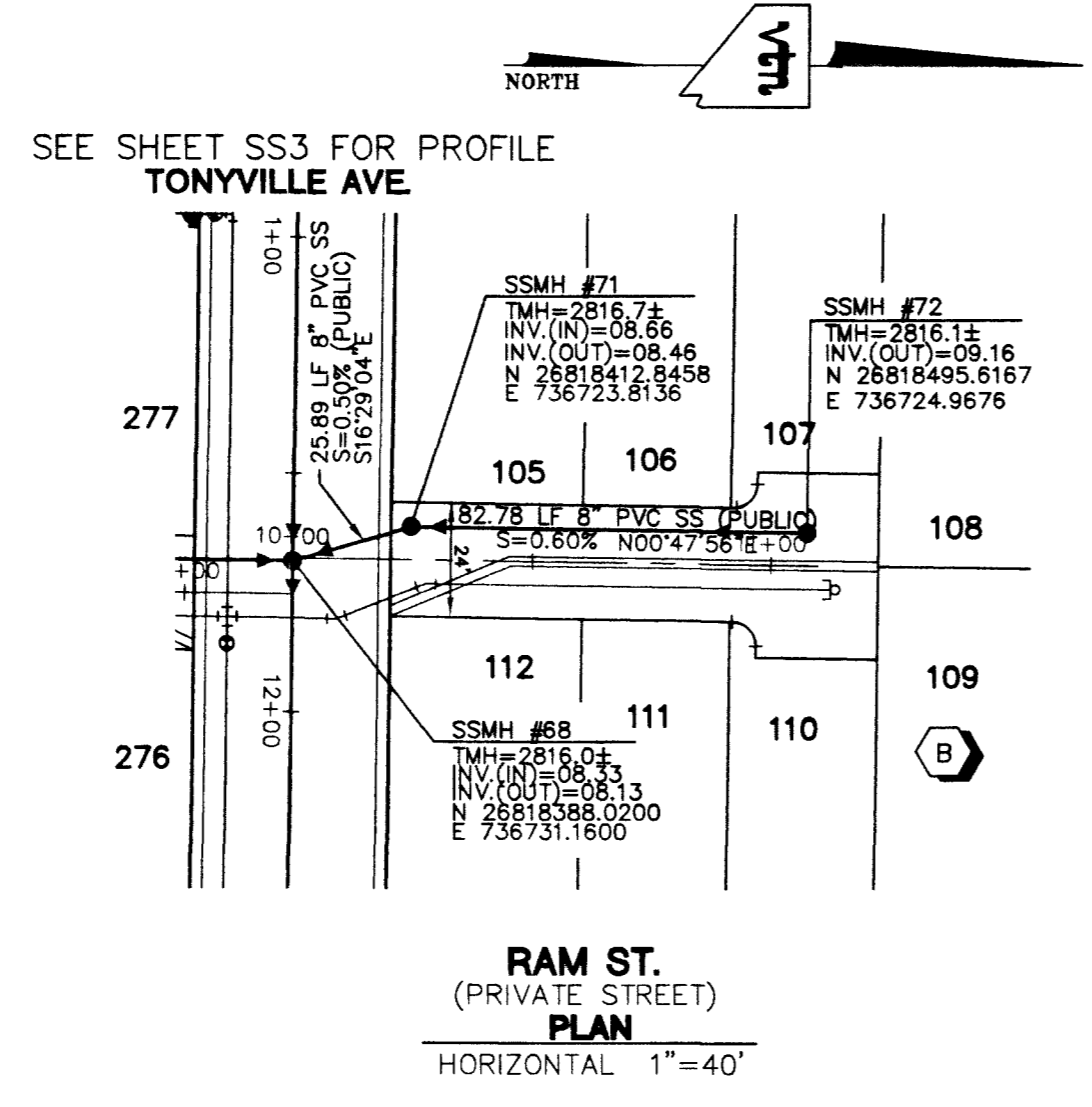
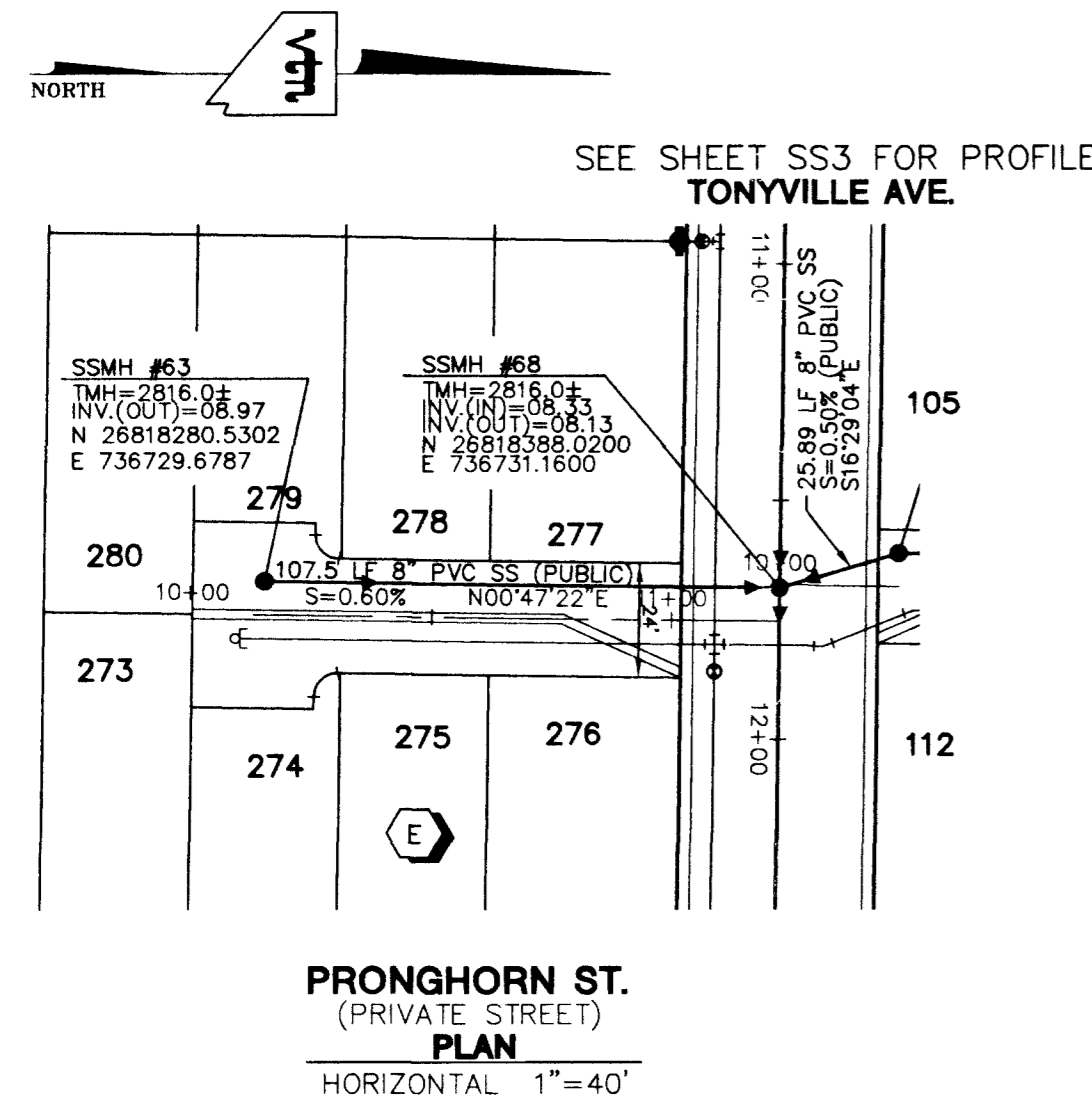
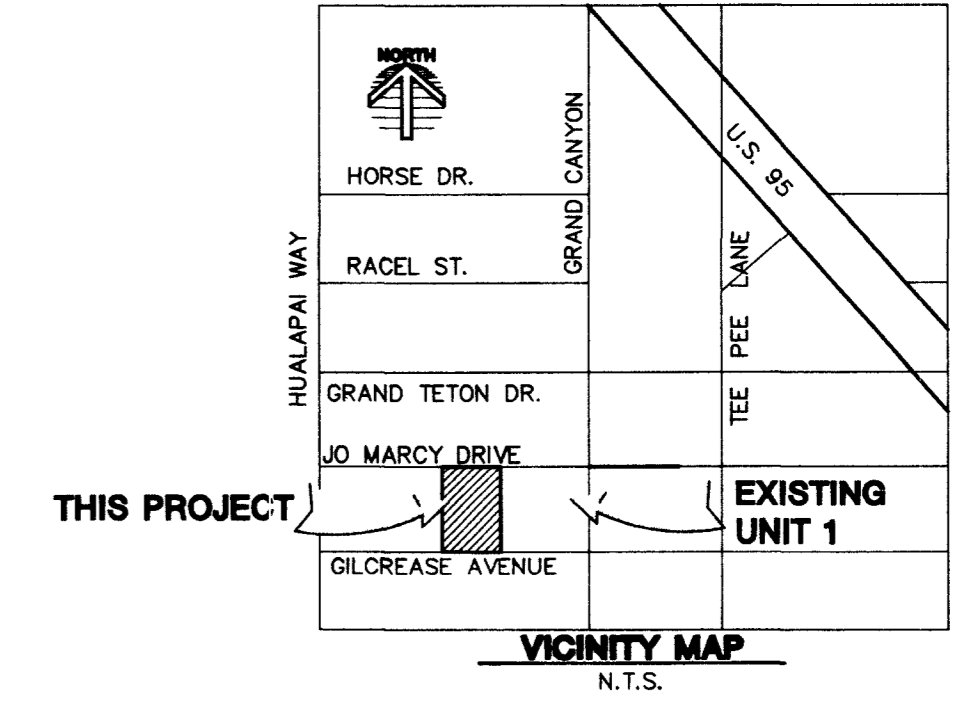
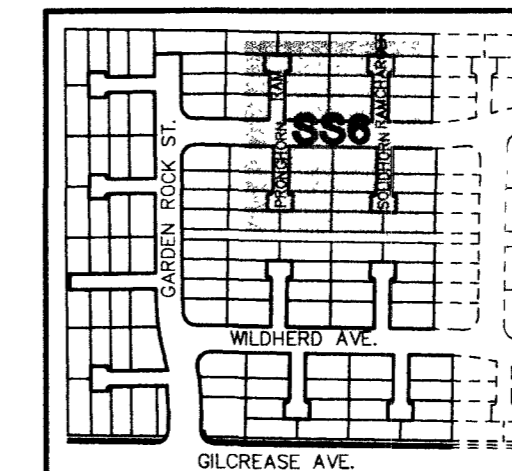
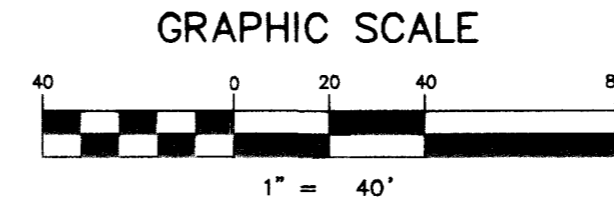
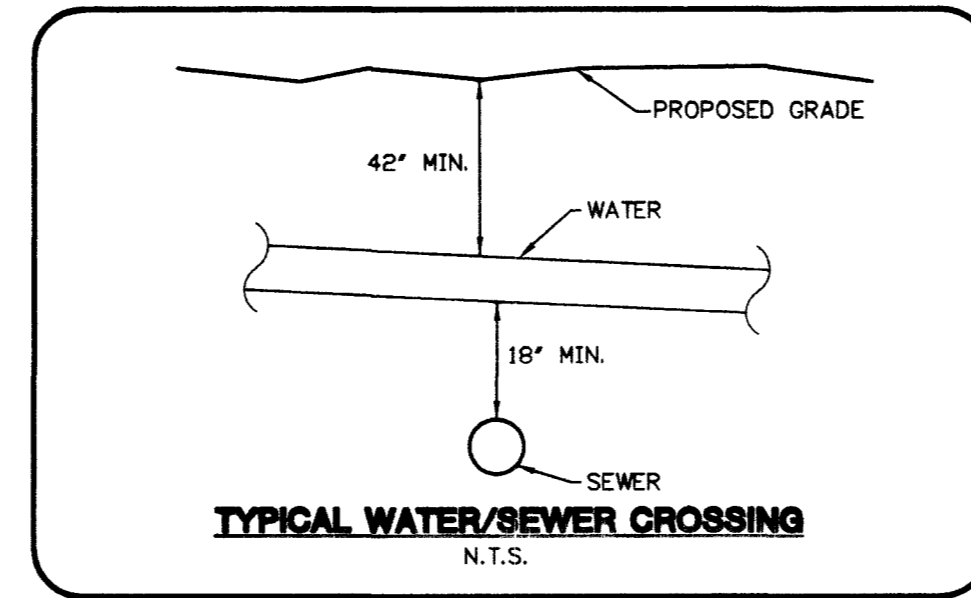
PROJECT DATUM: NORTH AMERICAN VERTICAL DATUM OF 1988 (NAVD88)  
 CITY OF LAS VEGAS BENCHMARK: 0C9017N6  
 ELEVATION: 799.0857 METERS (2,621.67 FEET)  
 RIVET AND SQUARE ALUMINUM PLATE IN TOP CENTER OF HEADWALL ON THE WEST SIDE OF U.S. 95 NEAR MILE MARKER 90.15.

**BASIS OF BEARING**

SOUTH 89°10'24" EAST = BEING THE SOUTH LINE OF THE NORTHWEST QUARTER (NW 1/4) OF THE NORTHEAST QUARTER (NE 1/4) OF SECTION 18, TOWNSHIP 19 SOUTH, RANGE 60 EAST, M.D.M., CLARK COUNTY, NEVADA AS SHOWN BY THAT RECORD OF SURVEY ON FILE IN THE OFFICE OF THE COUNTY RECORDER, CLARK COUNTY, NEVADA, IN FILE 114 OF SURVEYS, AT PAGE 57.

**NOTE**

ALL STREETS ARE PRIVATE UNLESS OTHERWISE NOTED.  
 ALL PRIVATE STREETS AND DRIVES ARE P.U.E., PUBLIC SEWER EASEMENTS, AND PUBLIC DRAINAGE EASEMENTS TO BE PRIVATELY MAINTAINED BY HOA.




**GREYSTONE HOMES**  
CITY OF LAS VEGAS, NEVADA

**SEWER PLAN & PROFILE**  
PRONGHORN ST. - RAM ST.  
SOLIDHORN ST. - RAMCHARGER ST.

**ANTELOPE UNIT 2**

EXPIRES 06-30-04  
 AUG. 2003  
 AUG. 2003  
 AUG. 2003  
 SCALE: 1"=40' HORIZ. 1"=4' VERT.  
 SHEET SS6  
 22 OF 25 SHEETS  
 DRAWING NO. 1074781-2

Call before you Dig  
 1-800-227-2600  
 Call before you OVERHEAD  
 1-702-593-6111



64081