

PROJECT BENCHMARK
 PROJECT DATUM: NORTH AMERICAN VERTICAL DATUM OF 1988 (NAVD88)
 CITY OF LAS VEGAS BENCHMARK: 0C901786
 ELEVATION: 799.0857 METERS (2,621.67 FEET)
 RIVET AND SQUARE ALUMINUM PLATE IN TOP CENTER OF HEADWALL ON THE WEST SIDE OF U.S. 95 NEAR MILE MARKER 90.15.

BASIS OF BEARING
 SOUTH 89°10'24" EAST - BEING THE SOUTH LINE OF THE NORTHWEST QUARTER (NW 1/4) OF THE NORTHEAST QUARTER (NE 1/4) OF SECTION 18 TOWNSHIP 19 SOUTH, RANGE 60 EAST, M.D.M., CLARK COUNTY, NEVADA AS SHOWN BY THAT RECORD OF SURVEY ON FILE IN THE OFFICE OF THE COUNTY RECORDER, CLARK COUNTY, NEVADA, IN FILE 114 OF SURVEYS, AT PAGE 57.

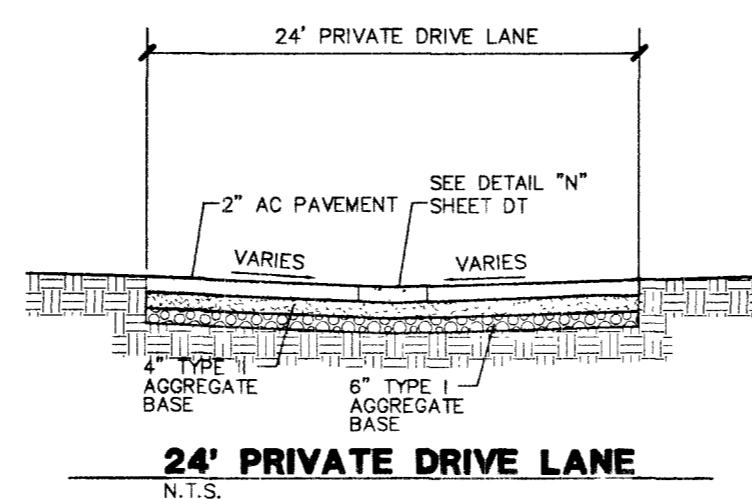
NOTE
 ALL STREETS ARE PRIVATE UNLESS OTHERWISE NOTED.
 ALL PRIVATE STREETS AND DRIVES ARE P.U.E., PUBLIC SEWER EASEMENTS, AND PUBLIC DRAINAGE EASEMENTS TO BE PRIVATELY MAINTAINED BY HOA.

CURVE TABLE

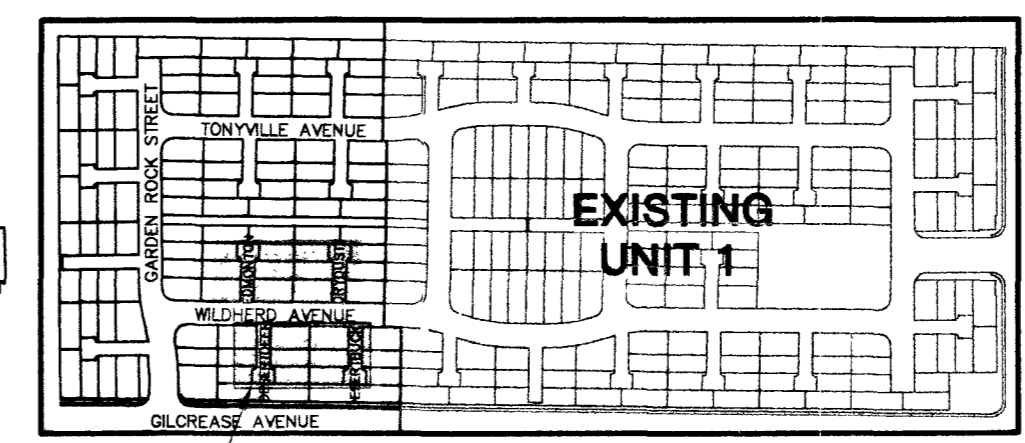
CURVE	LENGTH	RADIUS	DELTA	TANGENT
C1	7.85'	5.00'	90°00'00"	5.00'

LINE TABLE

LINE	LENGTH	BEARING
L1	2.50'	S00°23'51"E

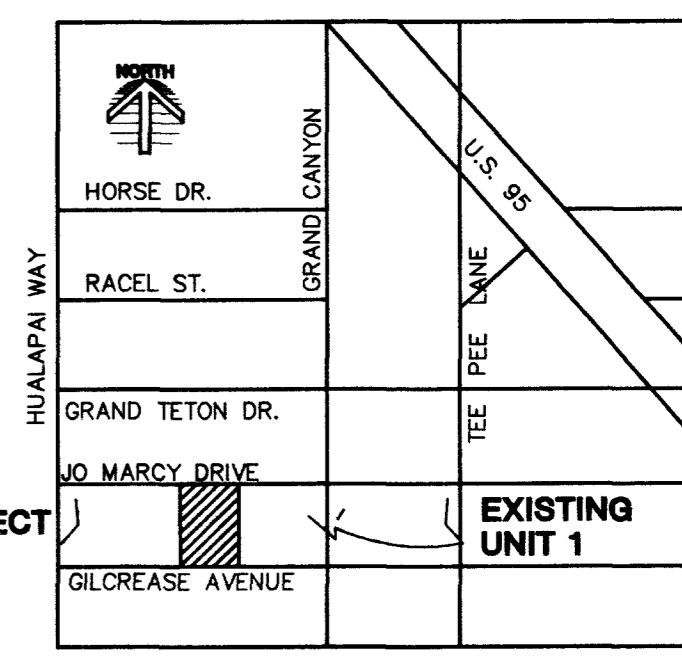


THIS SHEET



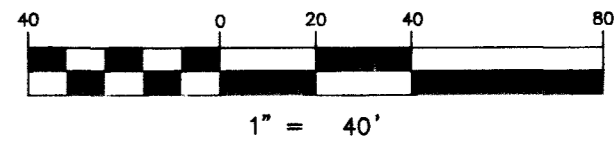
KEY MAP

THIS PROJECT

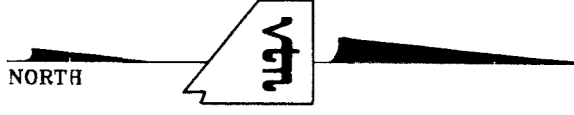


VICINITY MAP

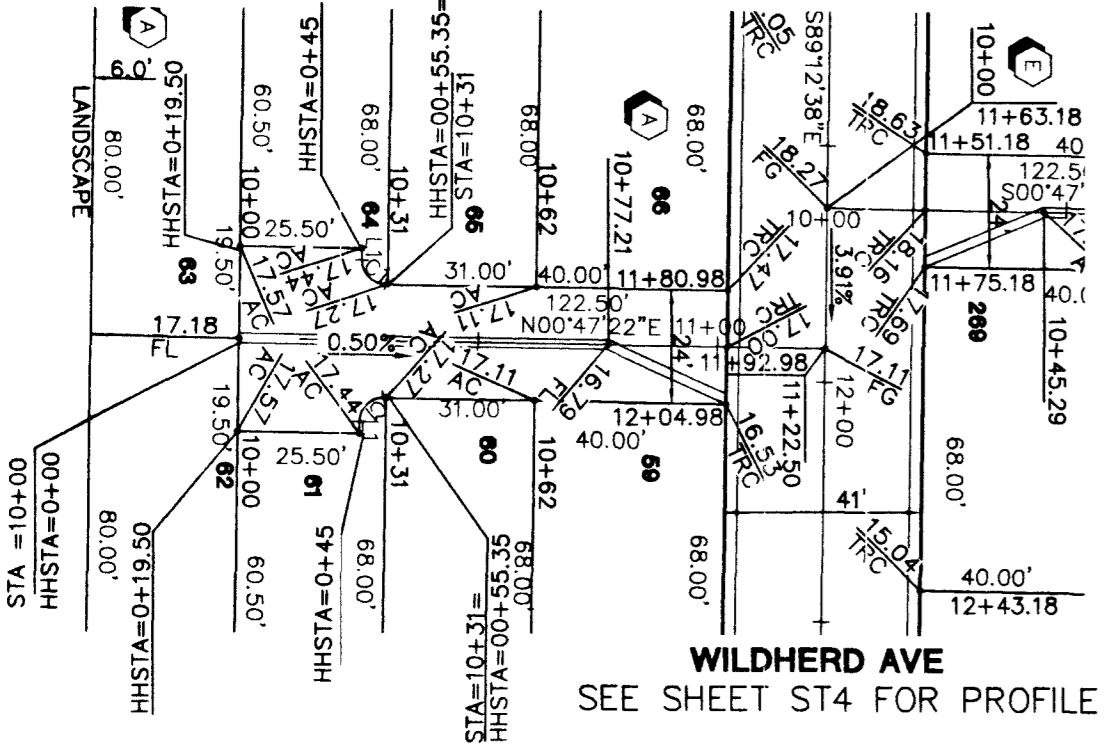
GRAPHIC SCALE



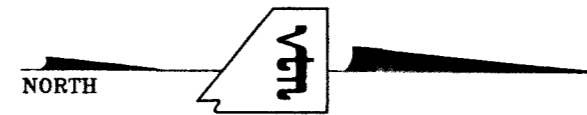
Call before you Dig **OVERHEAD**
 1-800-227-2600 1-702-593-6111



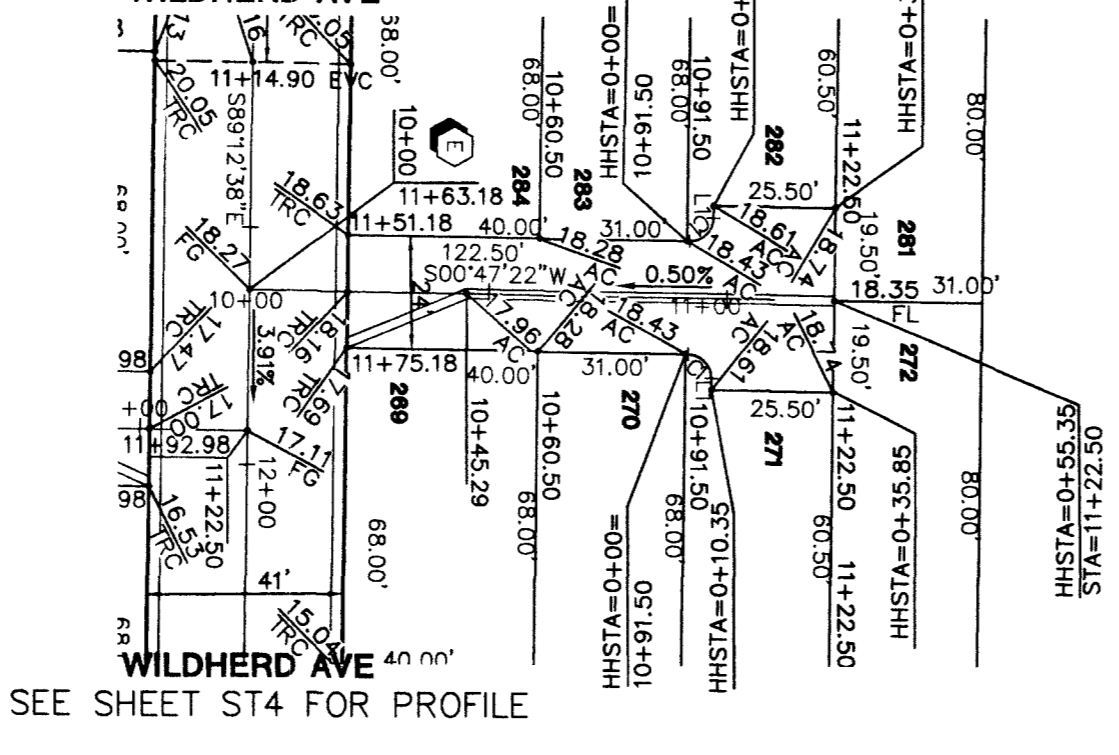
SEE SHEET ST4 FOR PROFILE
WILDBERD AVE



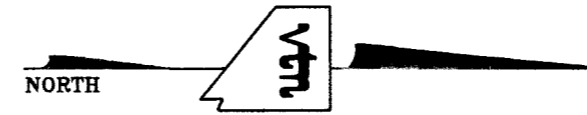
DESERTDEER ST.
 (PRIVATE STREET)
 PLAN
 HORIZONTAL 1"=40'



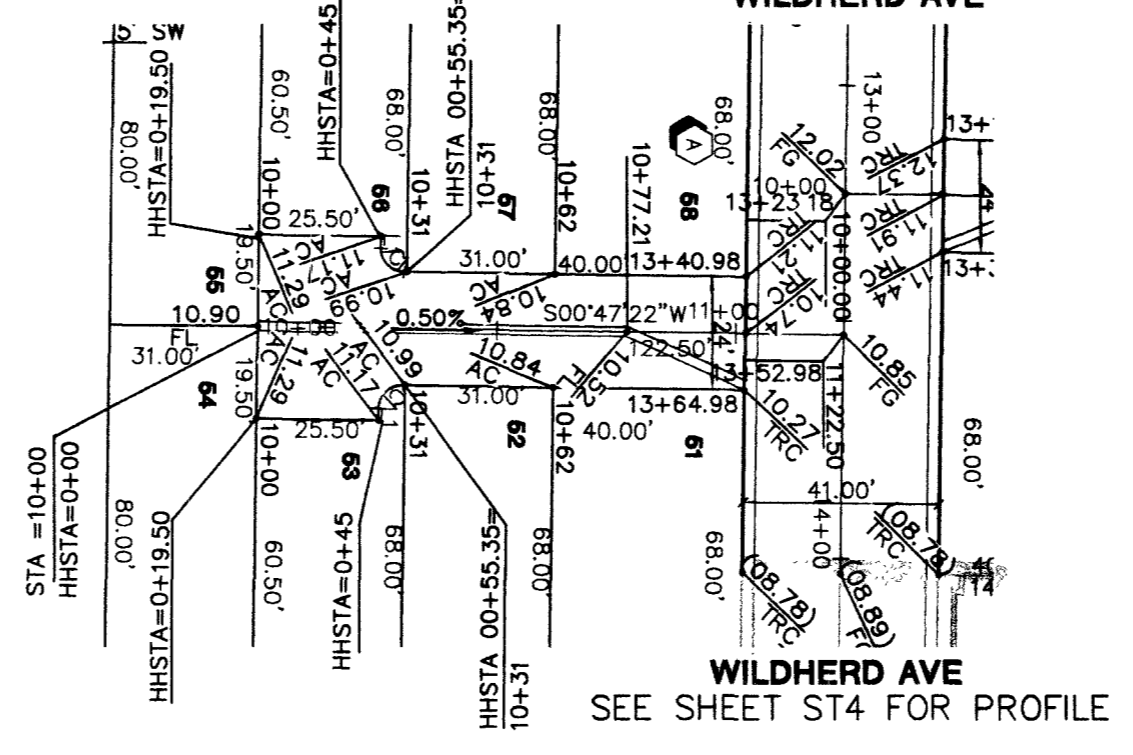
SEE SHEET ST4 FOR PROFILE
WILDBERD AVE



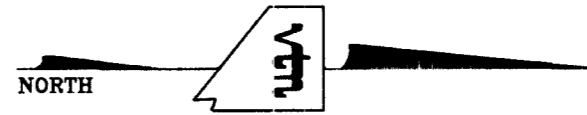
EDMONTON ST.
 (PRIVATE STREET)
 PLAN
 HORIZONTAL 1"=40'



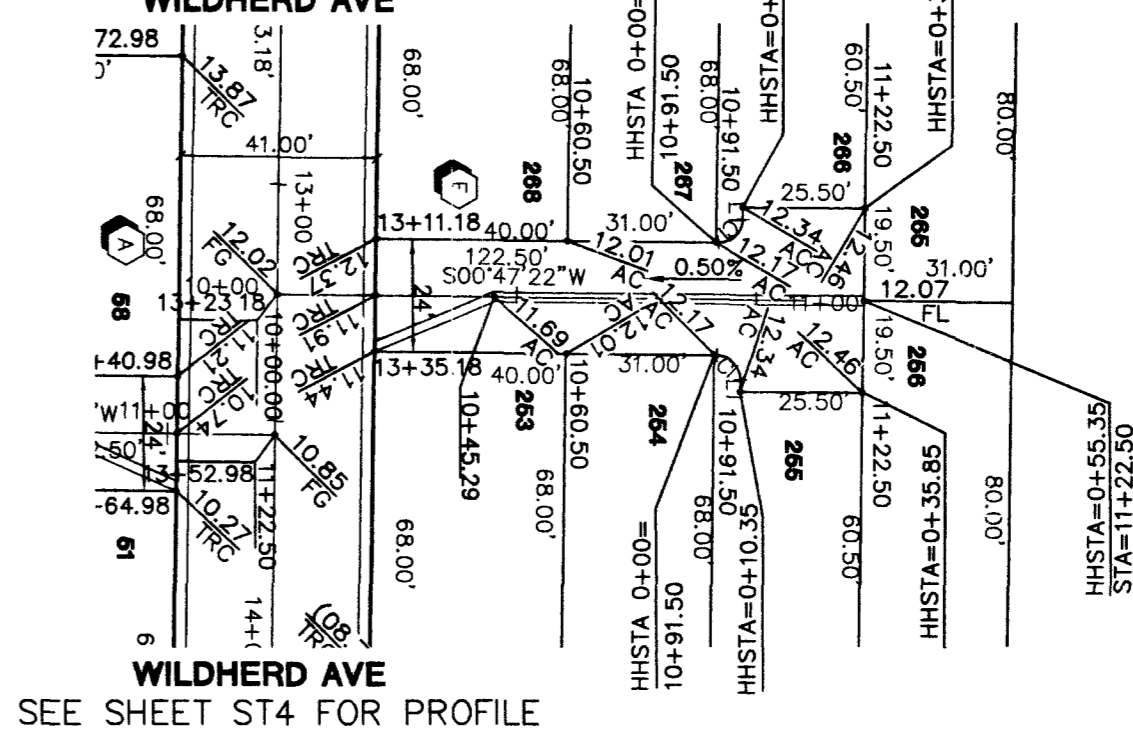
SEE SHEET ST4 FOR PROFILE
WILDBERD AVE



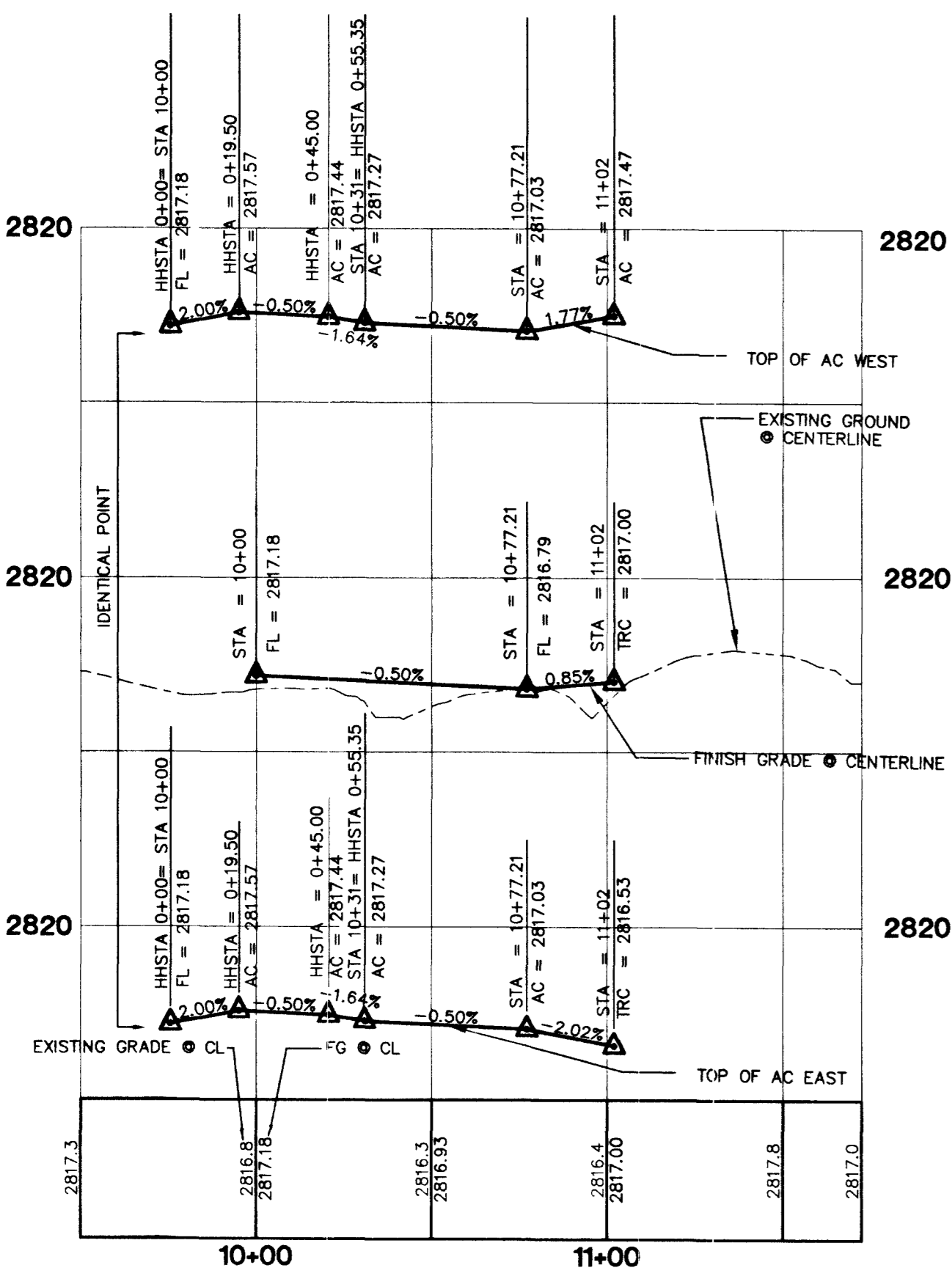
DESERTBUCK ST.
 (PRIVATE STREET)
 PLAN
 HORIZONTAL 1"=40'




SEE SHEET ST4 FOR PROFILE
WILDBERD AVE



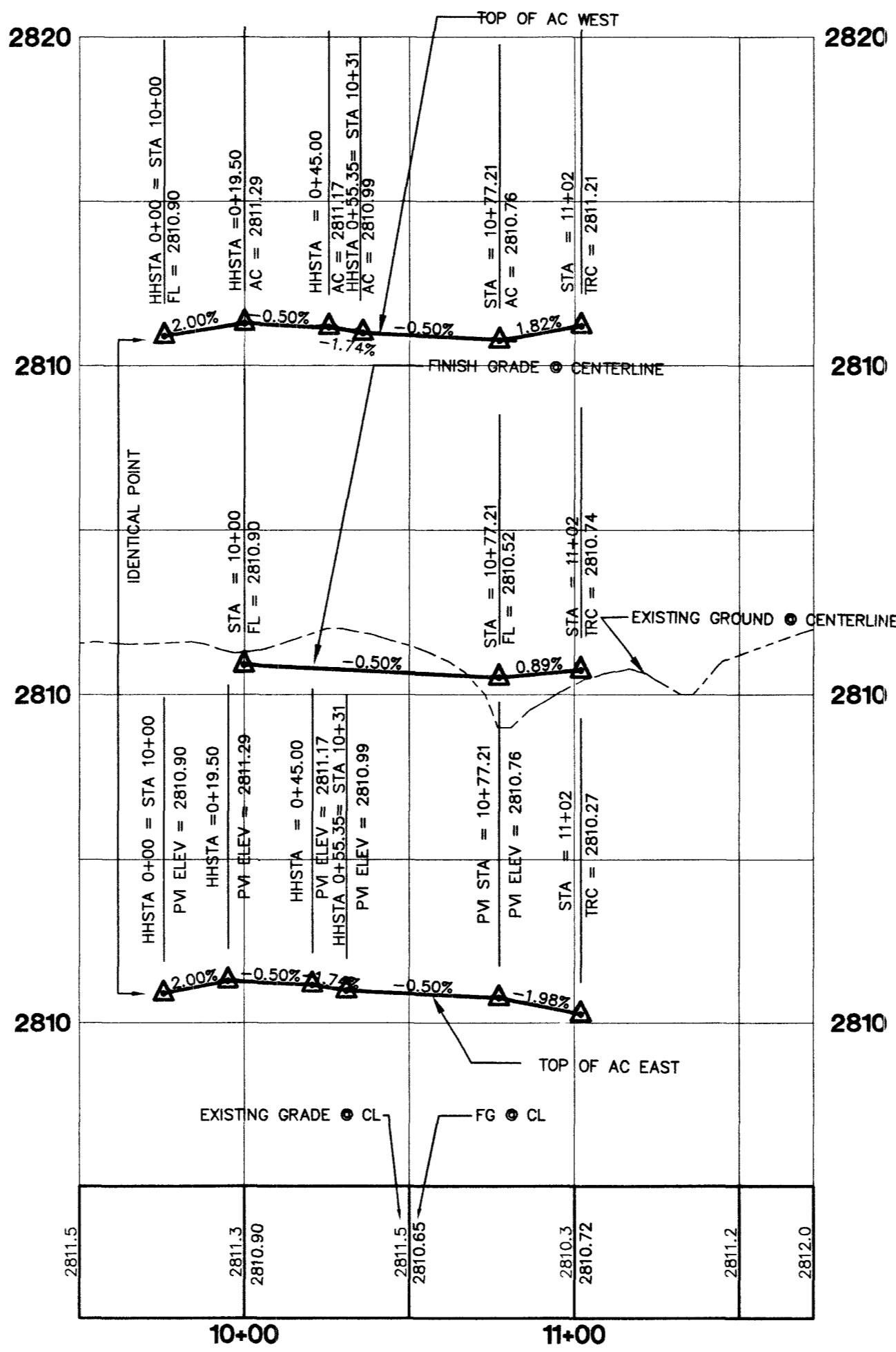
DRYDUST ST.
 (PRIVATE STREET)
 PLAN
 HORIZONTAL 1"=40'



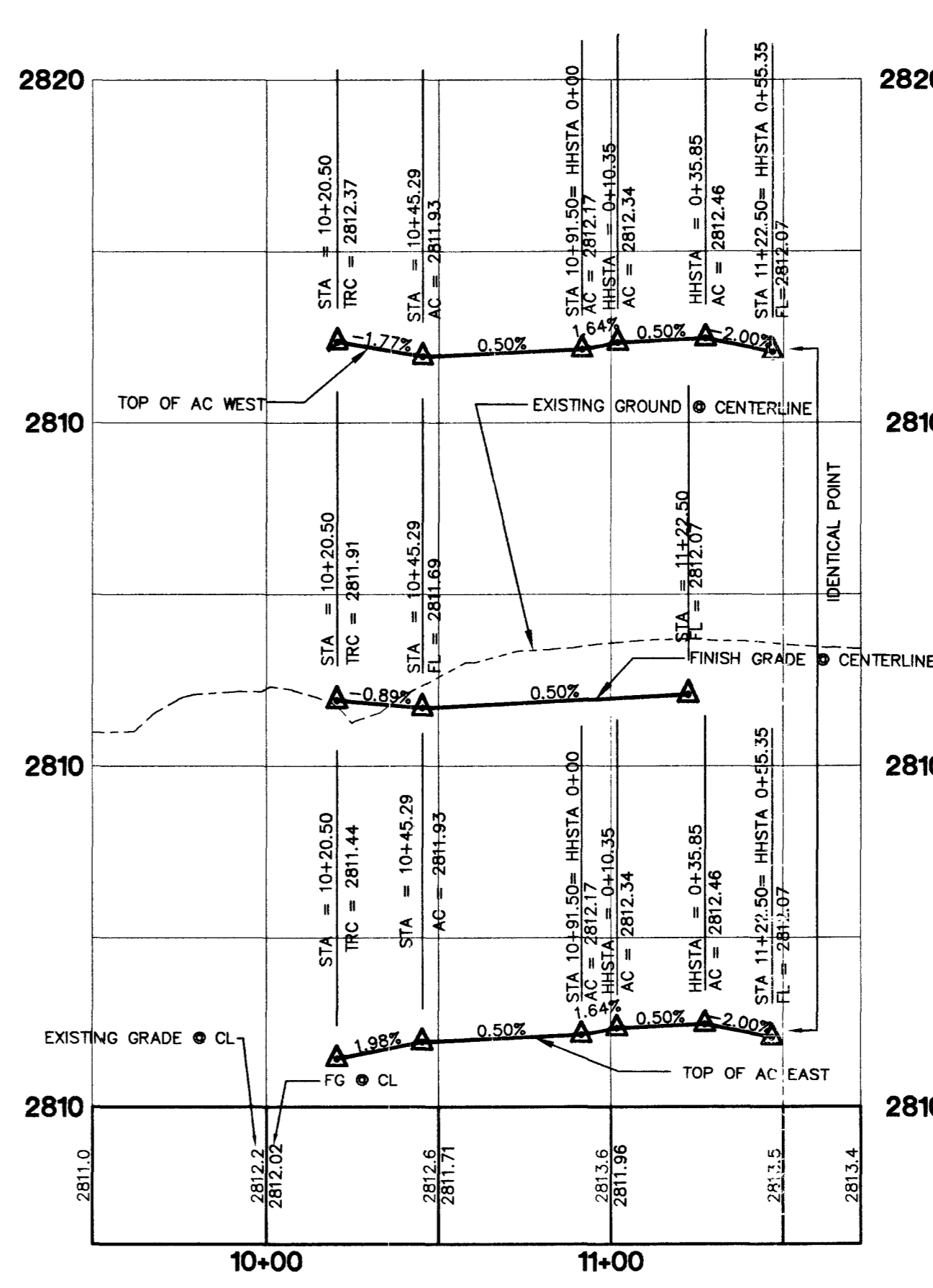
PROFILE
 HORIZONTAL 1"=40'
 VERTICAL 1"=4'



PROFILE
 HORIZONTAL 1"=40'
 VERTICAL 1"=4'



PROFILE
 HORIZONTAL 1"=40'
 VERTICAL 1"=4'



PROFILE
 HORIZONTAL 1"=40'
 VERTICAL 1"=4'

64073

GREYSTONE HOMES
 CITY OF LAS VEGAS, NEVADA

STREET PLAN & PROFILE
 DESERTDEER ST. - EDMONTON ST.
 DESERTBUCK ST. - DRYDUST ST.

DESIGNED BY: AB
 CHECKED BY: CZ
 PROJECT NO: 6388-2

EXPIRES 06-30-04
 PROFESSIONAL ENGINEER STATE OF NEVADA
 ARON M. YAMACHIKA
 CIVIL
 NO. 16079

SHEET **ST5**
 14 OF 25 SHEETS
 DRAWING NO. 1074781-2

2727 SOUTH RAINBOW BOULEVARD LAS VEGAS, NEVADA 89146-9148
 PH: (702) 873-7560 FAX: (702) 362-3597

CONSULTING ENGINEERS • PLANNERS
 LAND SURVEYORS

SCALE: 1"=40' HORIZ.
 1"=4' VERT.

REVISION