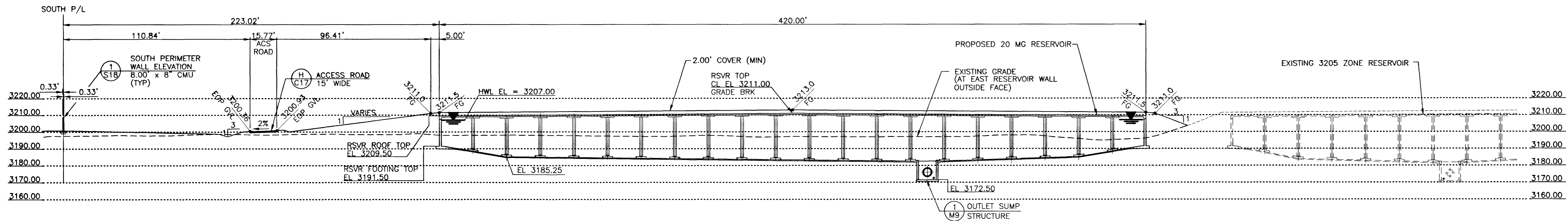


SECTION

SCALE: HORIZ. 1" = 30'
VERT. 1" = 30'

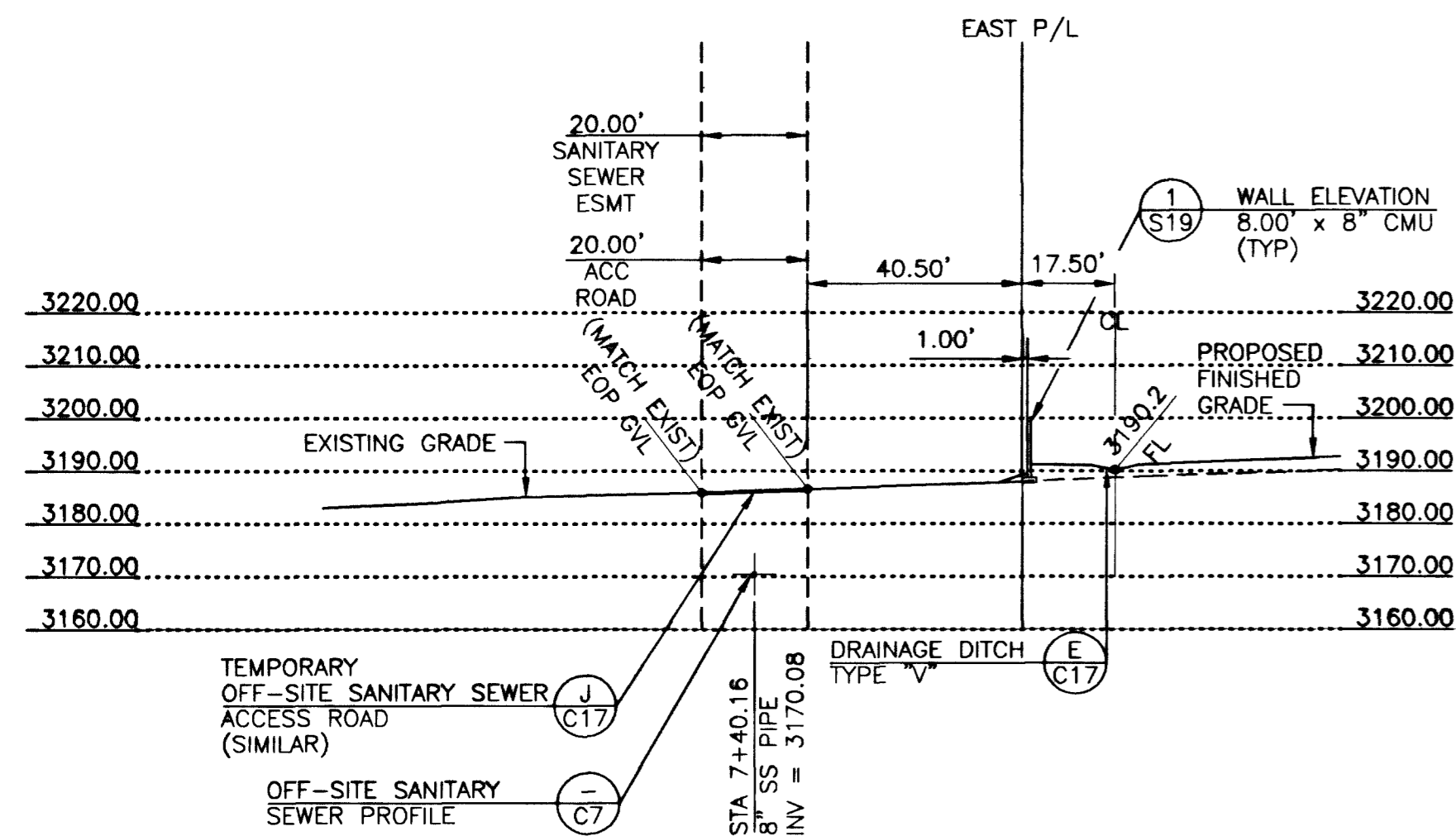
A
C9
C2



SECTION

SCALE: HORIZ. 1" = 30'
VERT. 1" = 30'

B
C9
C2



SECTION

SCALE: HORIZ. 1" = 30'
VERT. 1" = 30'

C
C9
C2



LAS VEGAS VALLEY WATER DISTRICT

G.C. WALLACE, INC.
Engineers/Planners/Surveyors
1555 SOUTH RAINBOW BLVD., LAS VEGAS, NEVADA 89146
TELEPHONE: (702) 844-2000 • FAX: (702) 844-2299

VERIFY SCALE
1/2" = 0' 1/2"


BAR REPRESENTS ONE AND ONE-HALF INCHES ON ORIGINAL

3205 ZONE RESERVOIR EXPANSION

GRADING SECTIONS
SCALE: HORIZ. 1" = 30'
VERT. 1" = 30'

DRAWN BY: BECKER
CHECKED BY: M. W. MAIZE
RECOMMENDED BY: L. STEVEN ANDERSON
ACCEPTED BY: DESIGN MANAGER

DATE: 04/12/02
DATE: 04/12/02
DATE: DATE
DATE: 09/08/20



CONTRACT NUMBER
C1046
DRAWING NUMBER C9
SHEET 15 OF 95

CLV DRAWING #565-388
CLV CIVIL SHEET 15 OF 30

5462

G:\62052-223\dwg\improv\Civil\1046C09.dwg jittle 06-13-03