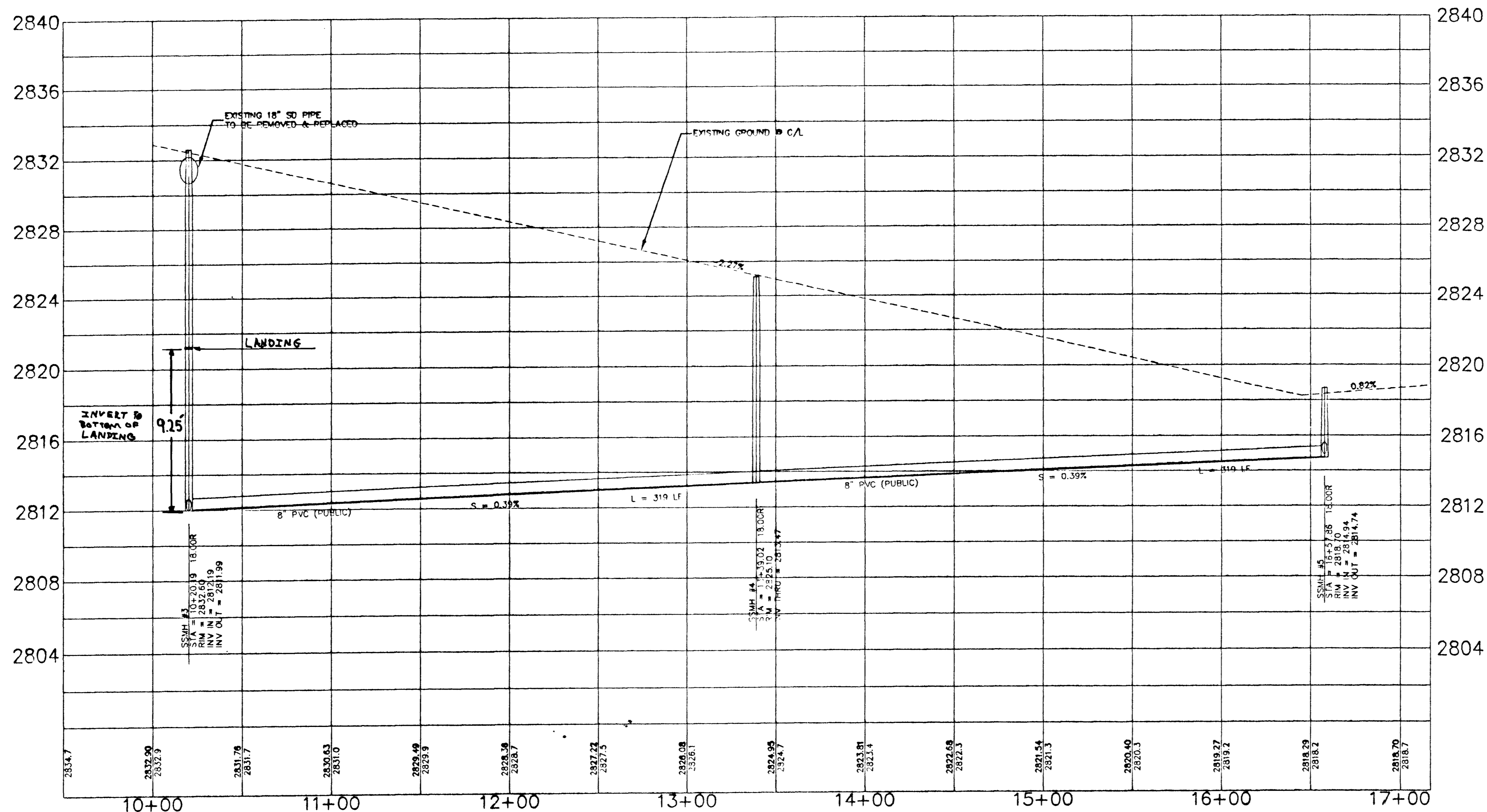



MICHELLI CREST WAY (PUBLIC) - SEWER PLAN VIEW

NOTE: SEE SHEET DT3 FOR CURVE AND LINE TABLES



MICHELLI CREST WAY (PUBLIC) - SEWER PROFILE VIEW



* SEWER ASBUILT *

CONSTELLATION ESTATES


MICHELLI CREST
SEWER
PLAN & PROFILE

D.R. HORTON INC.
6845 ESCONDIDO, BUILD. 6, SUITE 105
LAS VEGAS, NEVADA, 89119
(702) 435-1439

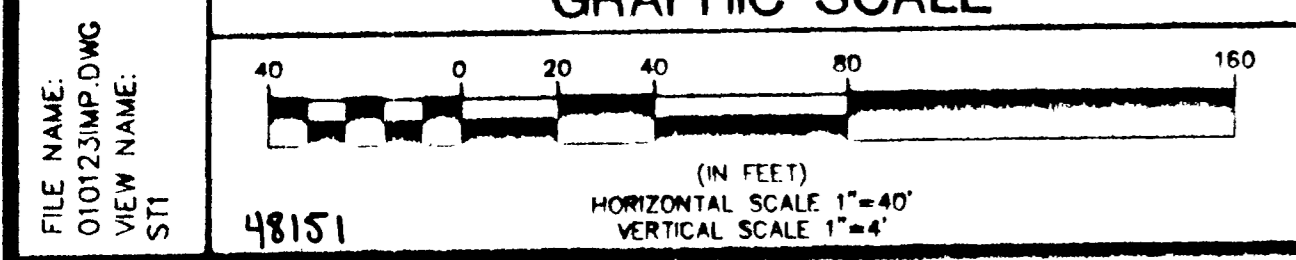
ENGINEERING
COMPANY

ALPHA & OMEGA

DRAWN BY:	12-18-00
DESIGNED BY:	7-19-2000
CHECKED BY:	7-13-2000
PROJECT NO.:	010123
SCALE:	1" = 40'



SHEET
PP3
16 OF 28 SHEETS
DRAWING NO.
HTS-04-0400



BASIS OF BEARINGS	BENCHMARK
THE BASIS OF BEARINGS FOR THIS SURVEY IS THE WEST LINE OF THE NORTHWEST ONE-QUARTER OF SECTION 25, TOWNSHIP 19 SOUTH, RANGE 59 EAST, M.D.M. WHICH BEARS NORTH 00°37'29" WEST AS SHOWN BY MAP IN THE OFFICE OF THE CLARK COUNTY, NEVADA RECORDER IN FILE 104 OF SURVEYS ON PAGE 74.	CLARK COUNTY BENCHMARK 1C99255SW - RIVET AND SQUARE ALUMINUM PLATE IN THE NE CORNER OF A CONCRETE BASE FOR A LARGE POWER POLE (#40-B) AT THE WEST END OF ANN ROAD. 2888.515 FT (880.421 METERS) NAVD 88

NOTICE!
EXISTING UTILITIES ARE SHOWN ON PLANS FOR THE CONVICTION OF THE CONTRACTOR ONLY. THE CONTRACTOR IS RESPONSIBLE FOR THE PROTECTION OF ALL UTILITIES. THE ENGINEER BEARS NO RESPONSIBILITY FOR UTILITIES NOT SHOWN OR SHOWN INCORRECTLY.

Call Djs BEFORE YOU Dig
1-800-227-2600
UNDERGROUND SERVICE (USG)

FILE NAME:
010123IMP.DWG
VIEW NAME:
SIT

48151

307Y-4626